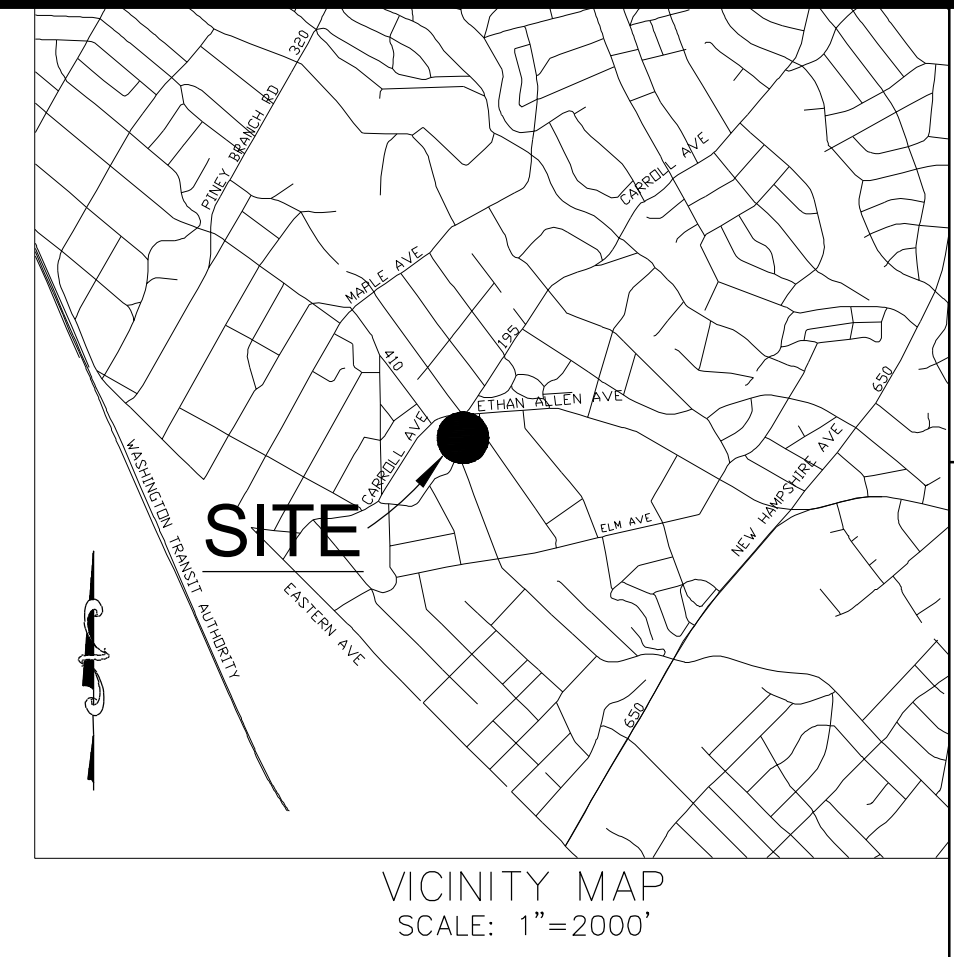
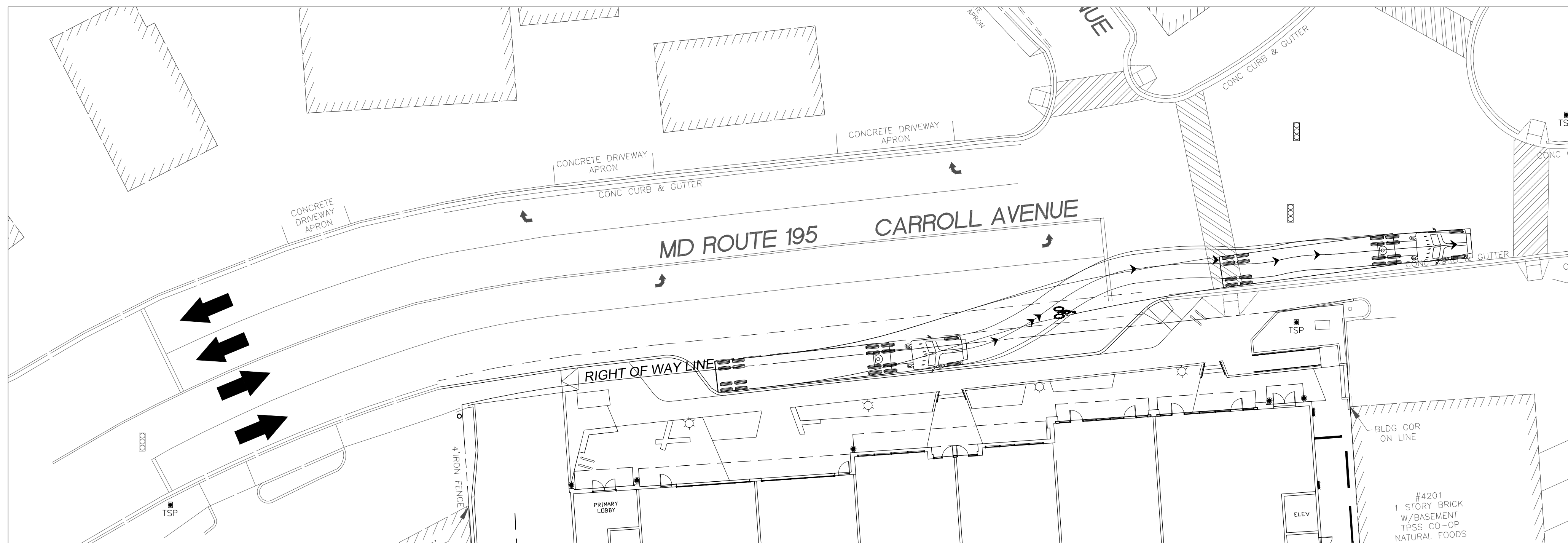
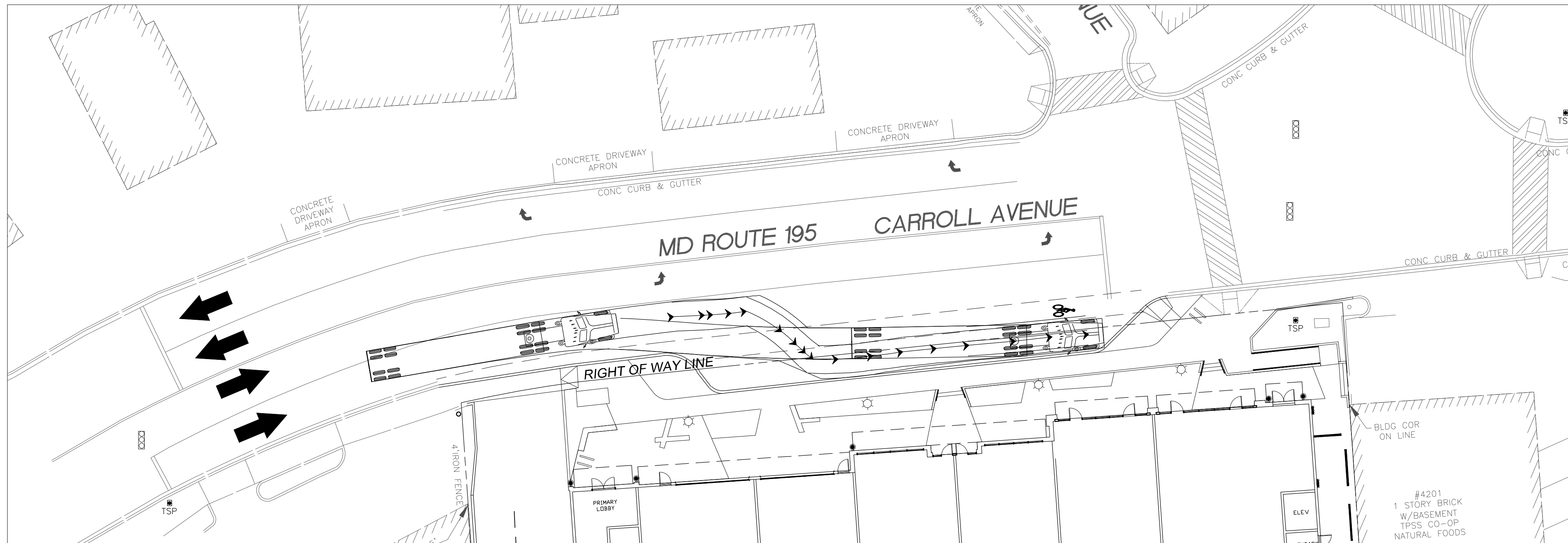
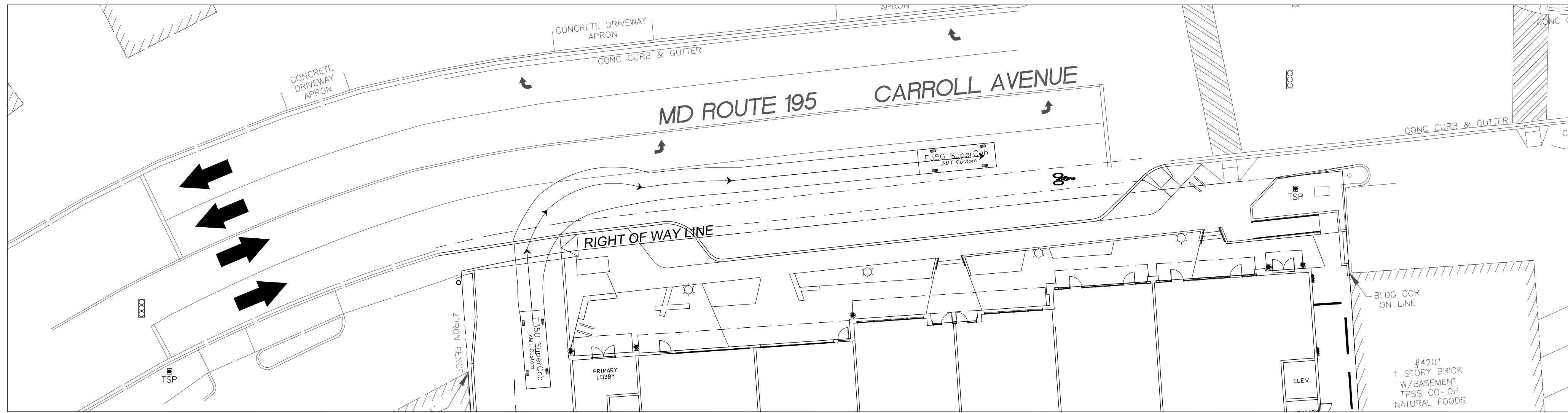
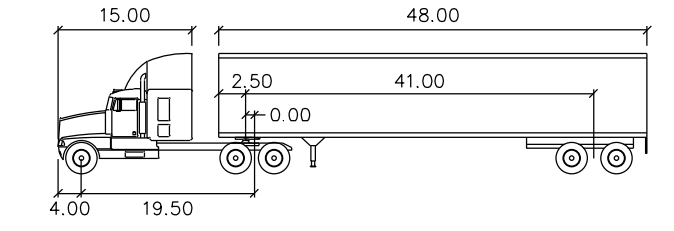


E-FILE STAMP

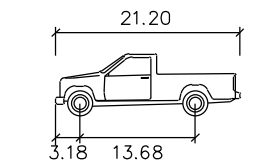


AMT LLC
PROFESSIONAL ENGINEERS
LAND SURVEYORS
LANDSCAPE ARCHITECTS
10 G STREET, NE, SUITE 430
WASHINGTON, DC, 20002
PH: (202) 289-4545
FAX: (202) 289-5051

SITE PLAN #820190090
TAKOMA JUNCTION
13TH ELECTION DISTRICT
CITY OF TAKOMA PARK
MONTGOMERY COUNTY, MARYLAND
TAX MAP: JN51
WSSC GRID: 208NE01 & 209NE01



WB-62
feet
Tractor Width : 8.00 Lock to Lock Time : 6.0
Trailer Width : 8.50 Steering Angle : 28.4
Tractor Track : 8.00 Articulating Angle : 70.0
Trailer Track : 8.50



F350 SuperCab
feet
Width : 6.67
Track : 6.00
Lock to Lock Time : 6.0
Steering Angle : 31.6

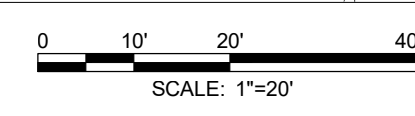
DATE	REVISION
------	----------

PROFESSIONAL CERTIFICATION: I HEREBY CERTIFY THAT THESE DOCUMENTS WERE PREPARED OR APPROVED BY ME, AND I AM AN ACTIVE MEMBER IN GOOD STANDING OF THE BOARD OF PROFESSIONAL ENGINEERS, LAND SURVEYORS AND LANDSCAPE ARCHITECTS OF THE STATE OF MARYLAND LICENSE NO. 38177 EXPIRATION DATE: 01/07/2020

VEHICLE ACCESS PLAN

DESIGNED	AMC
CHECKED	BCJ
SCALE	AS SHOWN
FILE NO.	114-123
DATE	OCTOBER 2020

DEVELOPER'S CERTIFICATE
THE UNDERSIGNED AGREES TO EXECUTE ALL THE FEATURES OF THE SITE PLAN APPROVAL NO. 820190090 INCLUDING APPROVAL CONDITIONS, DEVELOPMENT PROGRAM, AND CERTIFIED SITE PLAN.
DEVELOPER: NEIGHBORHOOD DEVELOPMENT COMPANY JINGJING LIU CONTACT PERSON
ADDRESS: 3232 GEORGIA AVENUE NW, SUITE 100, WASHINGTON, DC 20010
EMAIL: JLIU@NEIGHBORHOODEVELOPMENT.COM
SIGNATURE: *Jingjing Liu*



"MISS UTILITY" NOTE
CALL "MISS UTILITY" AT 1-800-257-7777, 48 HOURS PRIOR TO THE START OF WORK. THE EXCAVATOR MUST NOTIFY ALL PUBLIC UTILITY COMPANIES WITH UNDERGROUND FACILITIES IN THE AREA OF PROPOSED EXCAVATION AND HAVE THOSE FACILITIES LOCATED BY THE UTILITY COMPANIES PRIOR TO COMMENCING EXCAVATION. THE EXCAVATOR IS RESPONSIBLE FOR COMPLIANCE WITH REQUIREMENTS OF CHAPTER 36A OF THE MONTGOMERY COUNTY CODE.

C2.03