

GENERAL NOTES

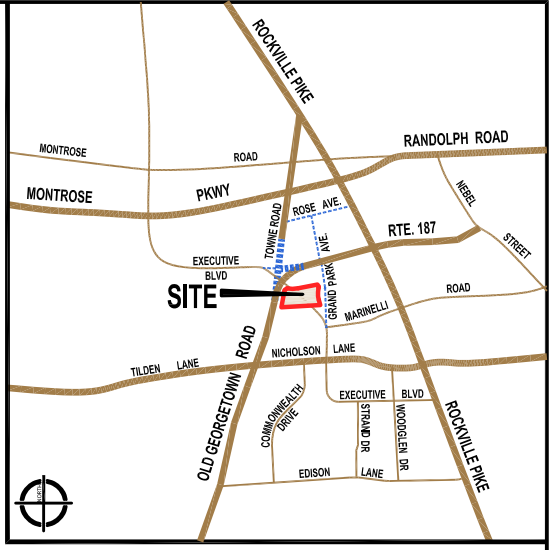
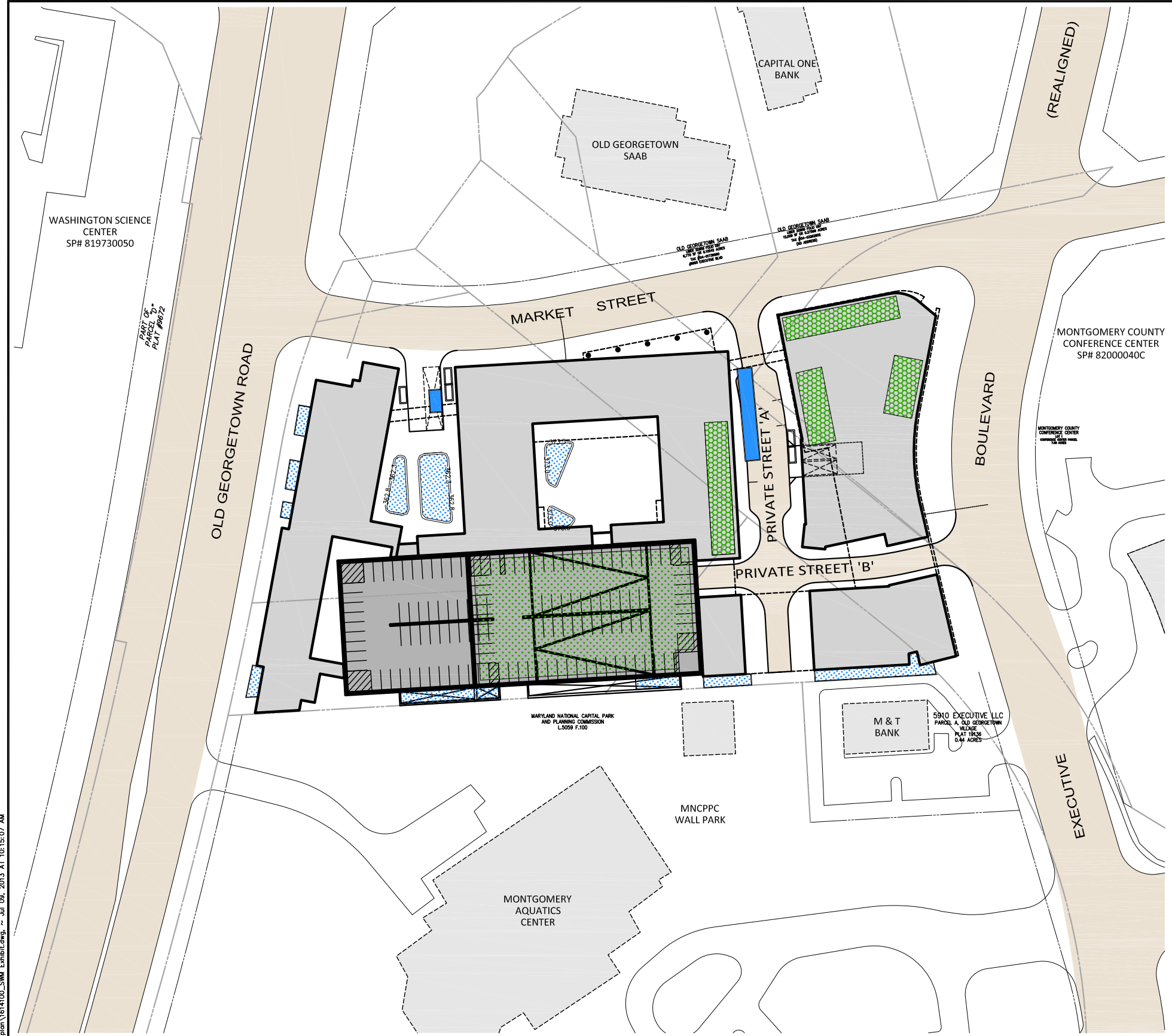
1. TOTAL TRACT AREA - 11.8 ac.±
2. TAX MAP # QQ 562 & 1RQ 122
3. PARCELS # MA220, MA346, MA348, MA349, PART OF MA220, PART OF MA342
4. PROPOSED ZONING IS TS-R

NOTE: THERE ARE NO EXISTING FORESTS WITHIN THIS PROPERTY.

LOIEDERMAN ASSOCIATES, INC.


NATURAL RESOURCES INVENTORY MAP
MONTGOMERY COUNTY
CONFERENCE CENTER

APPROVED
 4-9-81
 SCALE - 1"=50'




VICINITY MAP - NTS


LEGEND



4" Green Roof



8" Green Roof



Proposed Micro-Bio Retention Facility



SWM Vault/Storm Filter

Note: General shapes, locations and sizes shown. These sketches, drawings, photos and images are illustrative and meant to portray the character of the submission and not an exact representation.

GABLES WHITE FLINT

Applicant/Owner:



LG Georgetown LLC
 8280 Greensboro Drive - Suite 605
 McLean, VA 22102
 703.918.2500
 Contact: Jorgen Punda

Architect:

Torti Gallas & Partners
 1300 Spring Street
 Suite 400
 Silver Spring, MD 20910
 301.588.4800
 Contact: Daniel Ashtary

Attorney:

Linowes & Blocher
 7200 Wisconsin Avenue
 Suite 800
 Bethesda, MD 20814
 301.654.0504
 Contact: Stephen Kaufman

Traffic Engineer:

Wells + Associates
 8730 Georgia Avenue
 Suite 200
 Silver Spring, Maryland 20910
 301.448.1333
 Contact: Nancy Randall

Civil Engineer:

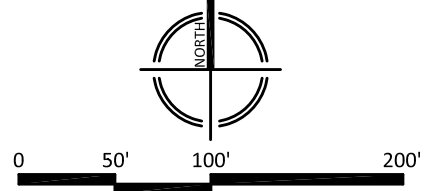
VIKA Maryland, LLC
 20251 Century Boulevard
 Suite 400
 Germantown, Maryland 20874
 301.916.4100
 Contact: Ian P. Duke

Δ	Date	Revision

SHEET TITLE:
**STORM WATER
 MANAGEMENT EXHIBIT**

SHEET No:

SK12
 320130010



K:\1501-2000\1614\cadd\sketch_plan\1614100_SWM Exhibit.dwg, ~ Jul 08, 2013 AT 10:15:07 AM

Note: Some of the planimetric information shown on this plan is based on copyrighted GIS Data from M-NCPPC, and may not be copied or reproduced without express written permission from M-NCPPC. This drawing is proposed/conceptual and is to be finalized at time of preliminary and or site plan as applicable.

