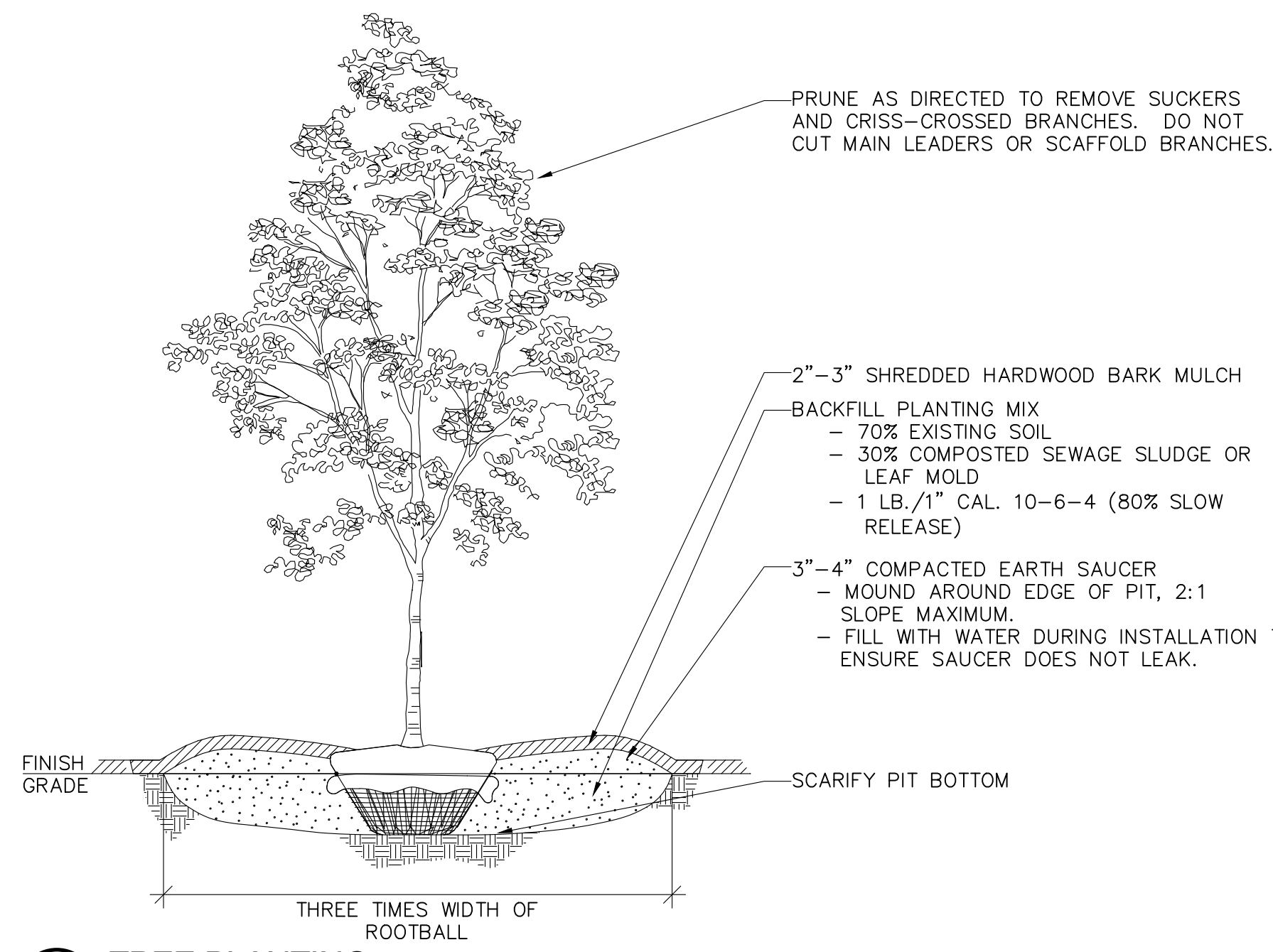


**PLANT SCHEDULE**

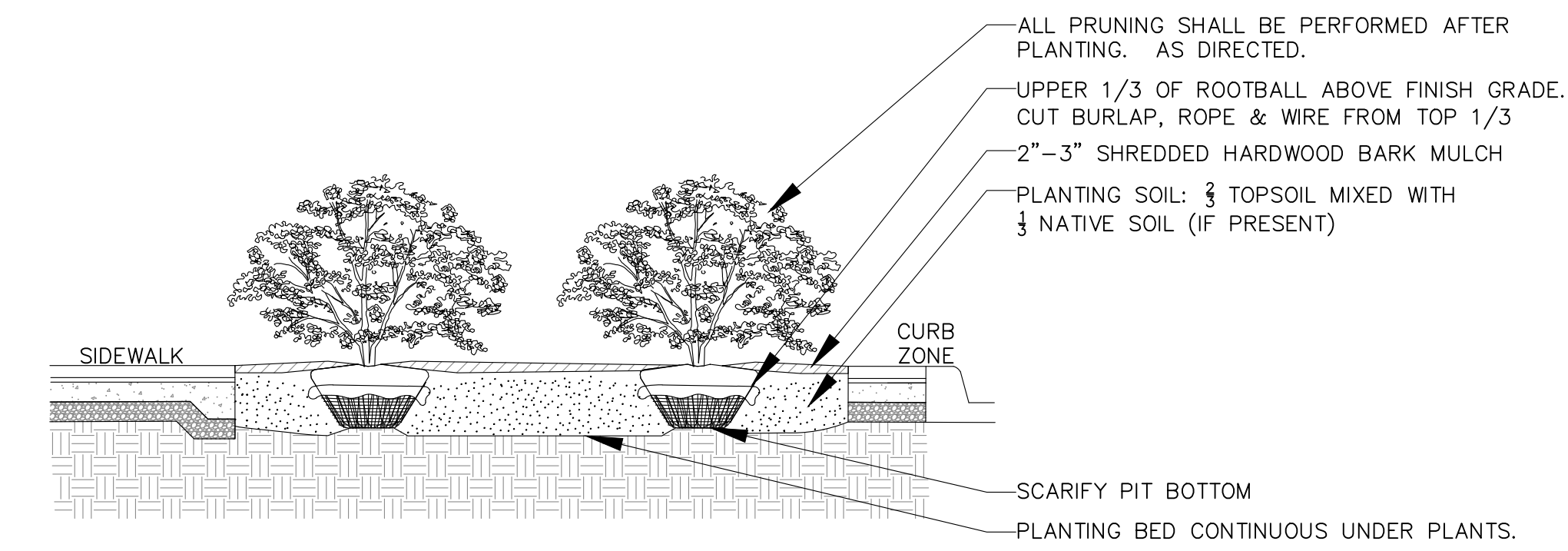
TREES	CODE	QTY	BOTANICAL / COMMON NAME	ROOT	SIZE	REMARKS	
	CFC	2	Cornus florida 'Cherokee Princess' / Cherokee Princess Dogwood	B & B	1 1/2" Cal		
	QUP	4	Quercus phellos / Willow Oak	B&B	2" Cal		
	UAV	1	Ulmus americana 'Valley Forge' / American Elm	B&B	2" Cal		
SHRUBS	CODE	QTY	BOTANICAL / COMMON NAME	ROOT	SIZE	SPACING	REMARKS
	AAB	8	Aronia arbutifolia 'Brilliantissima' / Brilliant Red Chokeberry	Cont.	3 gal.	36" o.c.	
	AML	10	Aronia melanocarpa 'Low Scape Mound' / Low Scape Mound Black Chokeberry	Cont.	3 gal.	30" o.c.	
	CHF	8	Cephalotaxus harringtonia 'Fastigiata' / Upright Plum Yew	Cont.	3 gal.	36" o.c.	
	CHP	8	Cephalotaxus harringtonia 'Prostrata' / Prostrate Plum Yew	Cont.	3 gal.	36" o.c.	
	CAH	12	Clethra alnifolia 'Hummingbird' / Summersweet	Cont.	3 gal.	36" o.c.	
	DGN	24	Deutzia gracilis 'Nikko' / Slender Deutzia	Cont.	3 gal.	30" o.c.	
	FMM	7	Fothergilla major 'Mount Airy' / Mount Airy Fothergilla	Cont.	3 gal.	36" o.c.	
	IAD	11	Ilex aquiperyi 'Dragon Lady' / Dragon Lady Holly	Cont.	5 gal.	48" o.c.	
	IGC1	15	Ilex glabra 'Compacta' / Compact Inkberry	Cont.	3 gal.	36" o.c.	
	LFR	5	Leucothoe fontanesiana 'Rainbow' / Rainbow Leucothoe	Cont.	3 gal.	36" o.c.	
	VBC	12	Viburnum x burkwoodii 'Conoy' / Conoy Viburnum	Cont.	3 gal.	48" o.c.	
PERENNIALS	CODE	QTY	BOTANICAL / COMMON NAME	ROOT	SIZE	SPACING	REMARKS
	CAK	65	Calamagrostis x acutiflora 'Karl Foerster' / Karl Foerster Feather Reed Grass	Cont.	1 gal.	24" o.c.	

**STORMWATER MANAGEMENT AREAS  
PLANT SCHEDULE**

TREES	CODE	QTY	BOTANICAL / COMMON NAME	ROOT	SIZE	REMARKS	
	AGA	7	Ameianchier grandiflora 'Autumn Brilliance' / Autumn Brilliance Serviceberry	B&B	1 1/2" Cal	multi-stem	
	BNH	2	Betula nigra 'Heritage' / Heritage River Birch	B&B	1 1/2" Cal	3-5 multi-stem	
SHRUBS	CODE	QTY	BOTANICAL / COMMON NAME	ROOT	SIZE	SPACING	REMARKS
	CAL	34	Calliopsis americana / American Beautyberry	Cont.	24" Ht	36" o.c.	
	CAH	5	Clethra alnifolia 'Hummingbird' / Summersweet	Cont.	3 gal.	36" o.c.	
	CSA	14	Cornus stolonifera 'Arctic Fire' / Arctic Fire Red Twig Dogwood	Cont.	24" Ht	36" o.c.	
	IVJ	7	Ilex verticillata 'Jim Dandy' / Jim Dandy Winterberry	Cont.	24" Ht	36" o.c.	
	IVS	19	Ilex verticillata 'Red Sprite' / Red Sprite Winterberry	Cont.	24" Ht	36" o.c.	
	IVI	7	Itea virginica / Virginia Sweetspire	Cont.	24" Ht	36" o.c.	
	MPE	5	Myrica pensylvanica / Northern Bayberry	Cont.	24" Ht	48" o.c.	
PERENNIALS	CODE	QTY	BOTANICAL / COMMON NAME	ROOT	SIZE	SPACING	REMARKS
	ATU	84	Asclepias tuberosa / Butterfly Milkweed	Cont.	1 Qt.	18" o.c.	
	CHL	87	Chasmanthium latifolium / Wood Oats	Cont.	1 Qt.	24" o.c.	
	IRI	184	Iris versicolor / Blue Flag	Cont.	1 Qt.	18" o.c.	
	PAN	138	Panicum virgatum / Switch Grass	Cont.	1 Qt.	18" o.c.	



**1 TREE PLANTING  
NOT TO SCALE**




**2 SHRUB/PERENNIAL PLANTING  
NOT TO SCALE**

**SPECIFICATIONS FOR PLANTING:**

- CONTRACTOR IS RESPONSIBLE FOR LOCATING ALL SITE UTILITIES.
- CONTRACTOR SHALL OBTAIN LANDSCAPE ARCHITECT'S APPROVAL OF ALL STAKED OUT LAYOUT BEFORE PROCEEDING WITH CONSTRUCTION.
- NO PLANT MATERIAL SHALL BE PUT INTO THE GROUND BEFORE FINISHED GRADE AND BED PREP HAVE BEEN APPROVED BY THE LANDSCAPE ARCHITECT.
- THE CONTRACTOR SHALL PROCEED WITH LANDSCAPE INSTALLATION IN ACCORDANCE WITH ALL THE REQUIREMENTS SHOWN ON THIS SHEET AND THE REQUIREMENTS OF THE CURRENT EDITION OF THE "LANDSCAPE SPECIFICATION GUIDELINES", LANDSCAPE CONTRACTORS ASSOCIATION OF MD, DC, AND VA, TEL: 301-948-0810.
- CONTRACTOR SHALL VERIFY PLANT QUANTITIES PRIOR TO BIDDING AND ANY DISCREPANCIES SHALL BE BROUGHT TO THE ATTENTION OF THE LANDSCAPE ARCHITECT. SUBSTITUTIONS SHALL NOT BE MADE WITHOUT THE WRITTEN APPROVAL OF THE OWNER. THE PLAN SHALL TAKE PRECEDENCE OVER THE PLANT LIST IF DISCREPANCIES OCCUR.
- ALL SHRUBS SHALL BE DENSE, HEAVY TO THE GROUND, WELL GROWN, VIGOROUS, HEALTHY AND OF GOOD COLOR. ALL PLANTS SHALL BE SOUND, FREE OF PLANT DISEASE OR INSECT ACTIVITY AND SHALL HAVE HEALTHY NORMAL ROOT SYSTEMS. ALL PLANTS SHALL BE NURSERY GROWN. PLANTS SHALL NOT BE PRUNED PRIOR TO DELIVERY. THE SHAPE OF THE PLANT IN GENERAL SHALL CONFORM TO ITS NATURAL HABIT, UNLESS OTHERWISE SPECIFIED. ALL PLANTS SHALL CONFORM TO THE BRANCHING, CALIPER, AND HEIGHT SPECIFICATIONS OF THE AMERICAN ASSOCIATION OF NURSERYMEN'S PUBLICATION ENTITLED "AMERICAN STANDARD FOR NURSERY STOCK", ANSI A60.1-1980. THE BALL SIZE SHALL CONFORM TO THE AMERICAN ASSOCIATION OF NURSERYMEN'S PUBLICATION ENTITLED "AMERICAN STANDARD FOR NURSERY STOCK", ANSI Z60.11980.
- BACKFILLING SHALL BE DONE WITH SOIL MIX, FREE OF STONES, SUBSOIL, CLAY, LUMPS, STUMPS, ROOTS, WEEDS, BERMUDA GRASS, LITTER, TOXIC SUBSTANCES, OR ANY OTHER MATERIAL WHICH MAY BE HARMFUL TO PLANT GROWTH OR HINDER GRADING, PLANTING OR MAINTENANCE OPERATIONS. SHOULD ANY UNFORESEEN OR UNSUITABLE PLANTING CONDITIONS ARISE SUCH AS FAULTY SOIL DRAINAGE OR CHEMICAL RESIDUES, THEY SHOULD BE CALLED TO THE ATTENTION OF THE OWNER FOR ADJUSTMENTS BEFORE PLANTING. THE PLANT SHALL BE SET PLUMB AND STRAIGHT AND SHALL BE STAKED AT THE TIME OF PLANTING. BACK-FILL SHALL BE WELL WORKED ABOUT THE ROOTS AND SETTLED IN BY WATERING. PLANTS SHALL BE PLANTED HIGHER THAN SURROUNDING GRADE. SHRUBS WILL BE 1 INCH HIGHER AND TREES WILL BE 3 INCHES HIGHER. REMOVE ROPE FROM AROUND TREE TRUNKS AND LAY BACK BURLAP FROM TOP OF B&B MATERIAL. NON BIODEGRADABLE MATERIALS SUCH AS: NYLON OR VINYL ROPE, WIRE BASKETS, TREATED BURLAP AND TREATED ROPE SHALL BE COMPLETELY REMOVED FROM ALL PLANT MATERIAL PRIOR TO PLANTING.
- CONTRACTOR SHALL BE RESPONSIBLE DURING THE CONTRACT AND UP TO THE TIME OF ACCEPTANCE FOR KEEPING THE PLANTING AND WORK INCIDENTAL THERETO IN GOOD CONDITION BY REPLANTING, PLANT REPLACEMENT, WATERING, WEEDING, CULTIVATING, PRUNING AND SPRAYING, STAKING, CLEANING UP AND BY PERFORMING ALL OTHER NECESSARY OPERATIONS OF CARE FOR PROMOTION OF GOOD PLANT GROWTH, SO THAT ALL WORK IS IN SATISFACTORY CONDITION AT THE TIME OF ACCEPTANCE, AT NO ADDITIONAL COST TO THE OWNER.

**LANDSCAPE DETAILS & NOTES**

NATIONAL PARK SEMINARY	
PROJECT ADDRESS: LINDEN LN, SILVER SPRING, MD 20910	OWNER/APPLICANT INFO: MONROVA CORPORATION 8408 BEECH TREE RD, BETHESDA, MD 20817 Email: johnjin2020@gmail.com
TAX MAP: HP562	
TAX ID#: 0553266	
BLOCK#: 1	
ZONING: PD-15	
LIBER#: 57122	
FOLIO#: 166	
WSSC MAP: 212NWB3 & 211NW03	
	13th DISTRICT MONTGOMERY COUNTY, MD



**ANNAPOLIS LANDSCAPE ARCHITECTS**

54 Southgate Avenue  
Annapolis, Maryland 21401  
Tel (410) 562-4483  
email: debby@annapolisla.com

DRAWN BY: DS	DATE JUNE, 2022	SCALE 1"=30'	SHEET NUMBER LP 2 of 2
--------------	--------------------	-----------------	---------------------------

REV#	DATE