

CONTACT

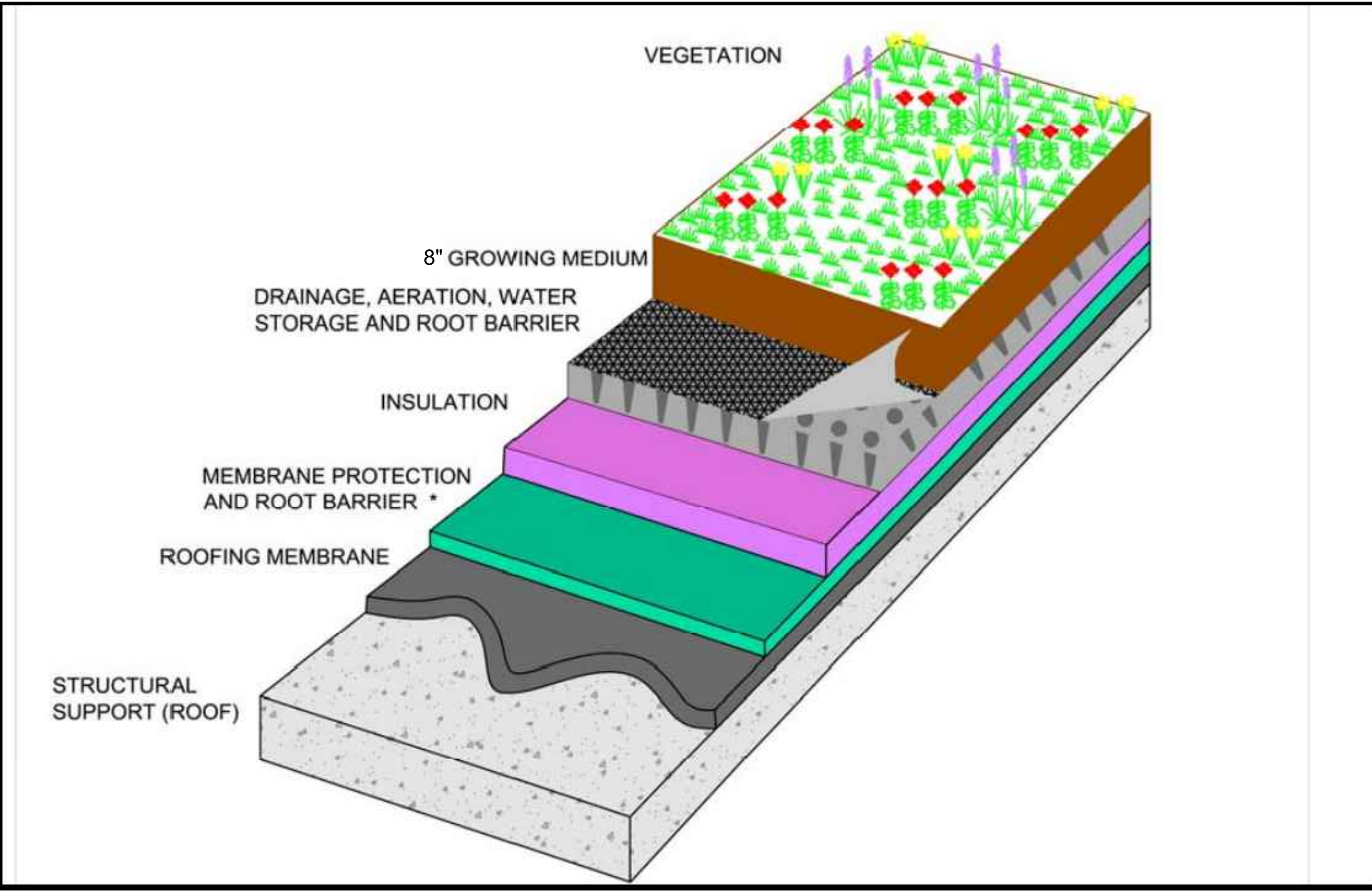
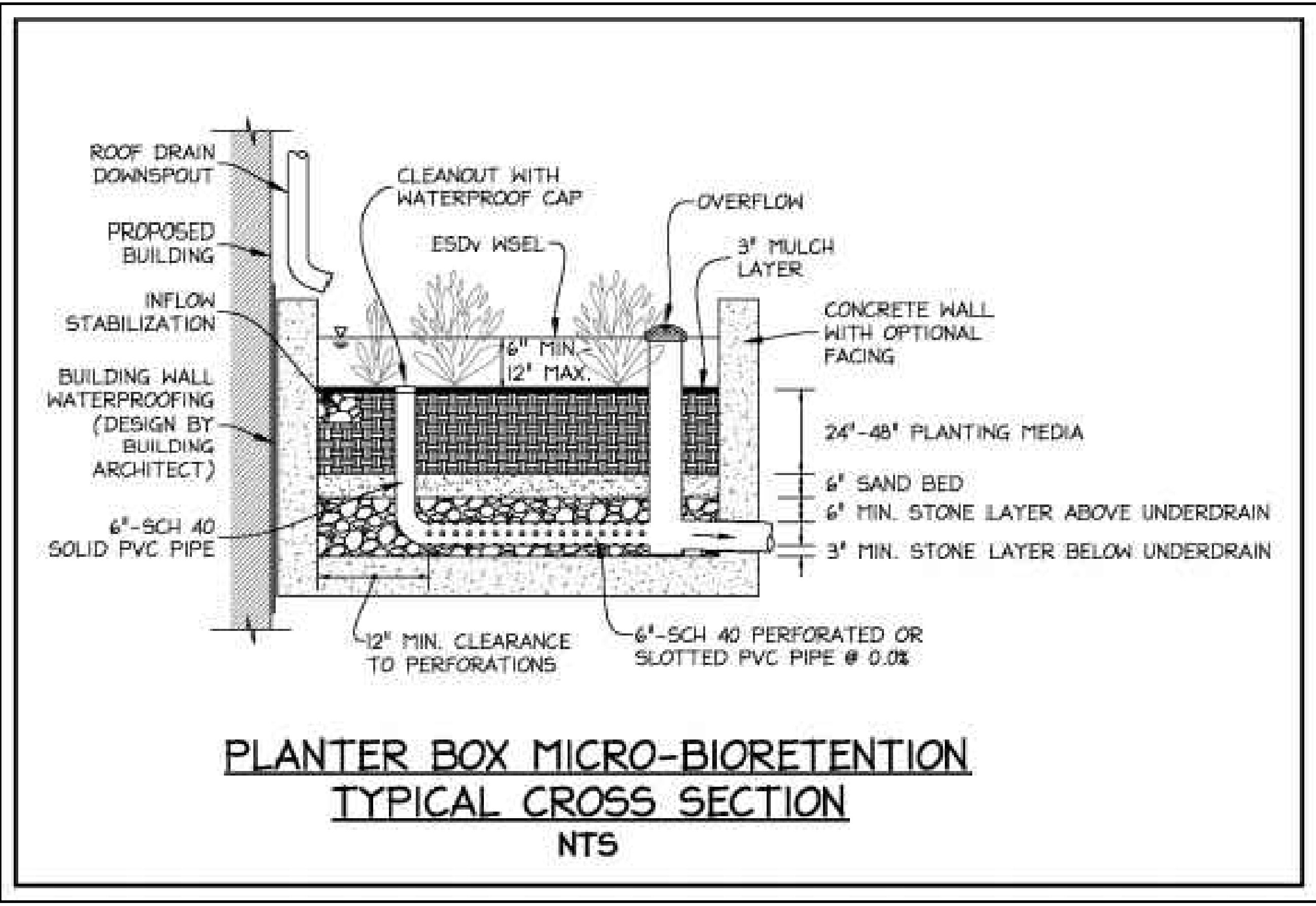
MEREDITH BYER
2101 GAITHER ROAD SUITE 340
ROCKVILLE, MD 20850
PH: 301.337.2857
www.dewberry.com

APPLICANT / DEVELOPER

ARDENNES PARTNERS, LLC.
1630 DAVIDSON ROAD
MCLEAN, VA 22010
PH: 703.932.6666
CONTACT: JOHN DAVIS


STORMWATER MANAGEMENT CONCEPT

12500 Ardennes
12500 Ardennes Ave. Rockville, MD 20852
LOT P3 / BLOCK A / PARCEL N184
MONTGOMERY COUNTY, MARYLAND
4TH ELECTION DISTRICT
PLAT 10000 LIBER 24446, FOLIO 157
WSSC SHEET MAP 216NW06, TAX MAP GRID G063



NOTE
FOR LOCATION OF UTILITIES CALL
8-1-1 OR 1-800-257-7777
OR LOG ON TO
www.call811.com
http://www.missutility.net
48 HOURS IN ADVANCE OF ANY WORK
IN THIS VICINITY
INFORMATION CONCERNING UNDERGROUND
UTILITIES WAS OBTAINED FROM AVAILABLE
RECORDS BUT THE CONTRACTOR MUST
DETERMINE THE EXACT LOCATION AND
ELEVATION OF THE MAINS BY DIGGING TEST PITS
BY HAND AT ALL UTILITY CROSSINGS WELL IN
ADVANCE OF THE START OF EXCAVATION.

SEAL



Professional Certification: I hereby certify that these documents were prepared or approved by me, and that I am a duly licensed professional engineer under the laws of the State of Maryland.

License No. 29891
Expiration Date: 01/14/2022

KEY MAP

SCALE

No.	DATE	BY	Description

REVISIONS

DRAWN BY _____ EBM
APPROVED BY _____ JMC
CHECKED BY _____ AC
DATE _____ 11/6/2019 _____

TITLE

DETAILS

PROJECT NO. 50101977

4