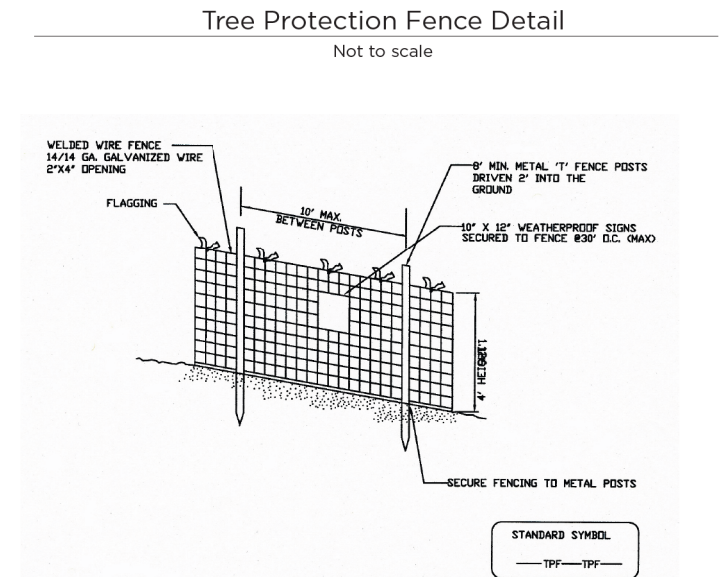
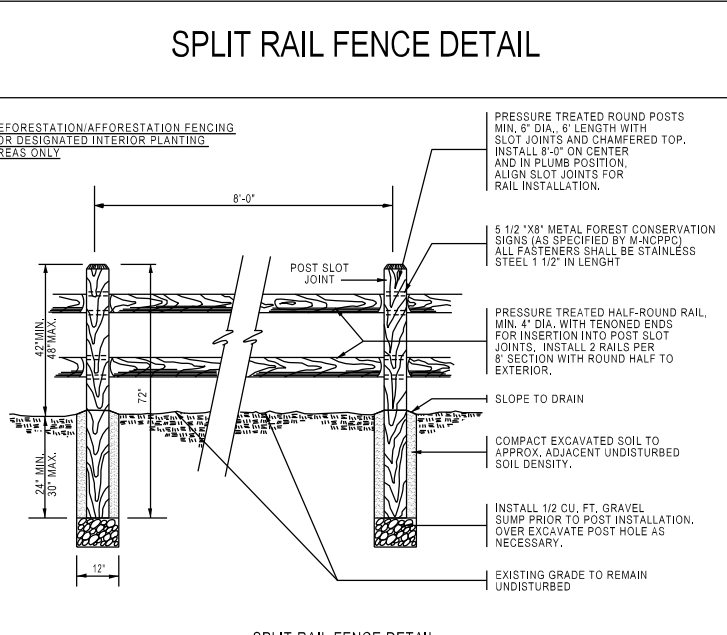


PLANNING DEPARTMENT USE ONLY (E-PLANS)

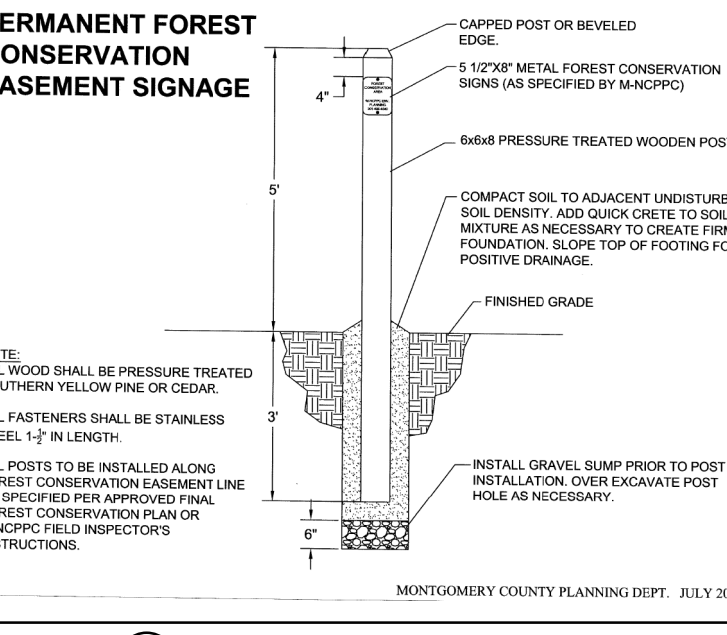


- NOTES: 1. Practices may be combined with sediment control fencing. 2. Location and limits of fencing should be coordinated in field with arborist.



- NOTE: 1. FOREST PROTECTION FENCE SHALL BE CONSTRUCTED PER THE REVIEW PROCESS. 2. BOUNDARIES OF RETENTION AREAS SHALL BE STAKED AND FLAGGED.

FOREST CONSERVATION AREA DO NOT DISTURB UNDER PENALTY OF LAW NO DUMPING NO MOTORIZED VEHICLES



PERMANENT FOREST CONSERVATION SIGN NOT TO SCALE

Table with columns: Tree #, Common Name, Scientific Name, DBH (in), CRZ Area, CRZ Impacted, % Impacted, Cond., Remove/Save. Lists various trees and their status.

Table with columns: Tree #, Common Name, Botanical Name, DBH (in). Lists trees for specimen tree mitigation.

Sequence of Events for Properties Required to Comply With Forest Conservation Plans, Exemptions from Submitting Forest Conservation Plans, and Tree Save Plans

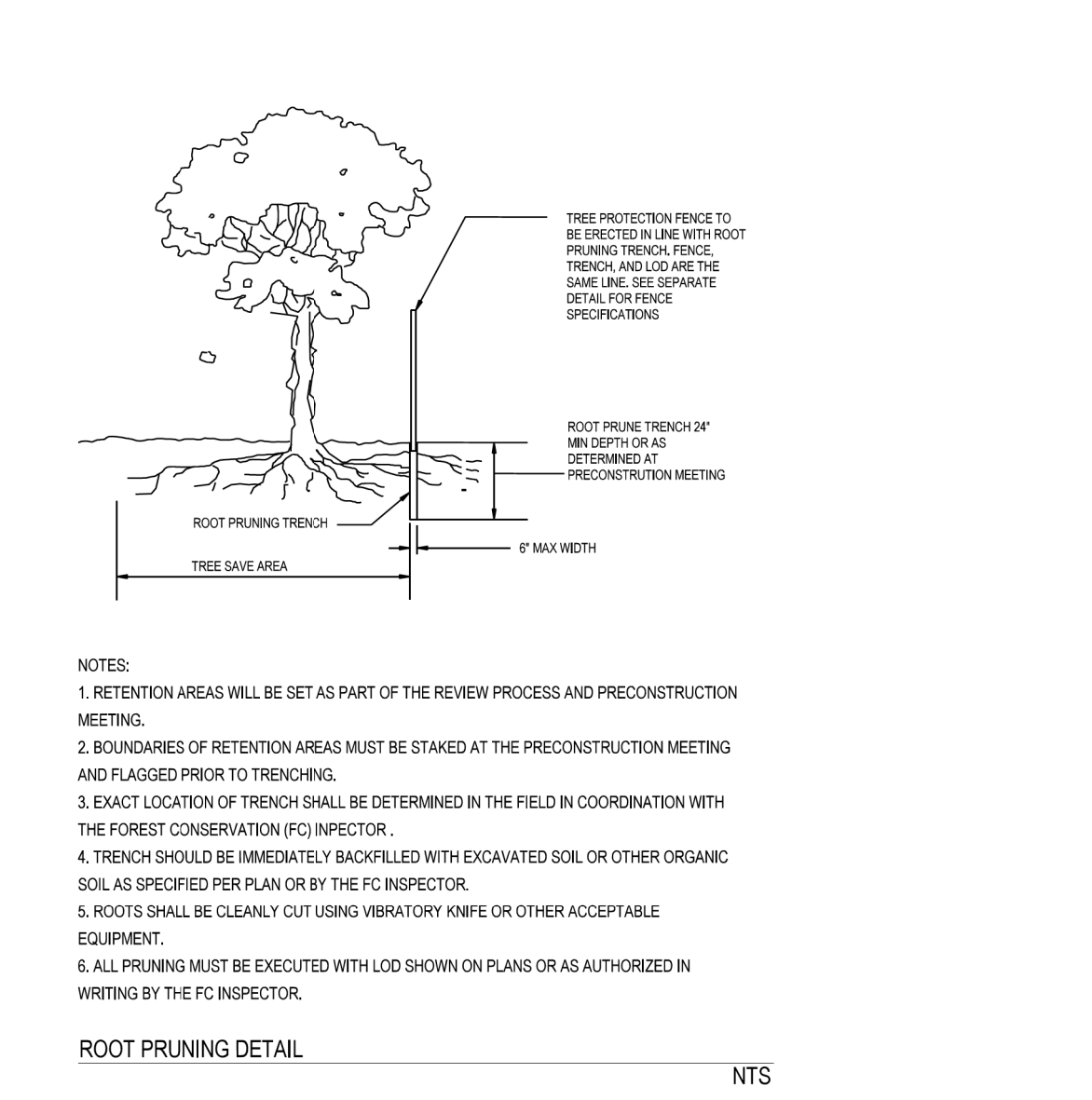
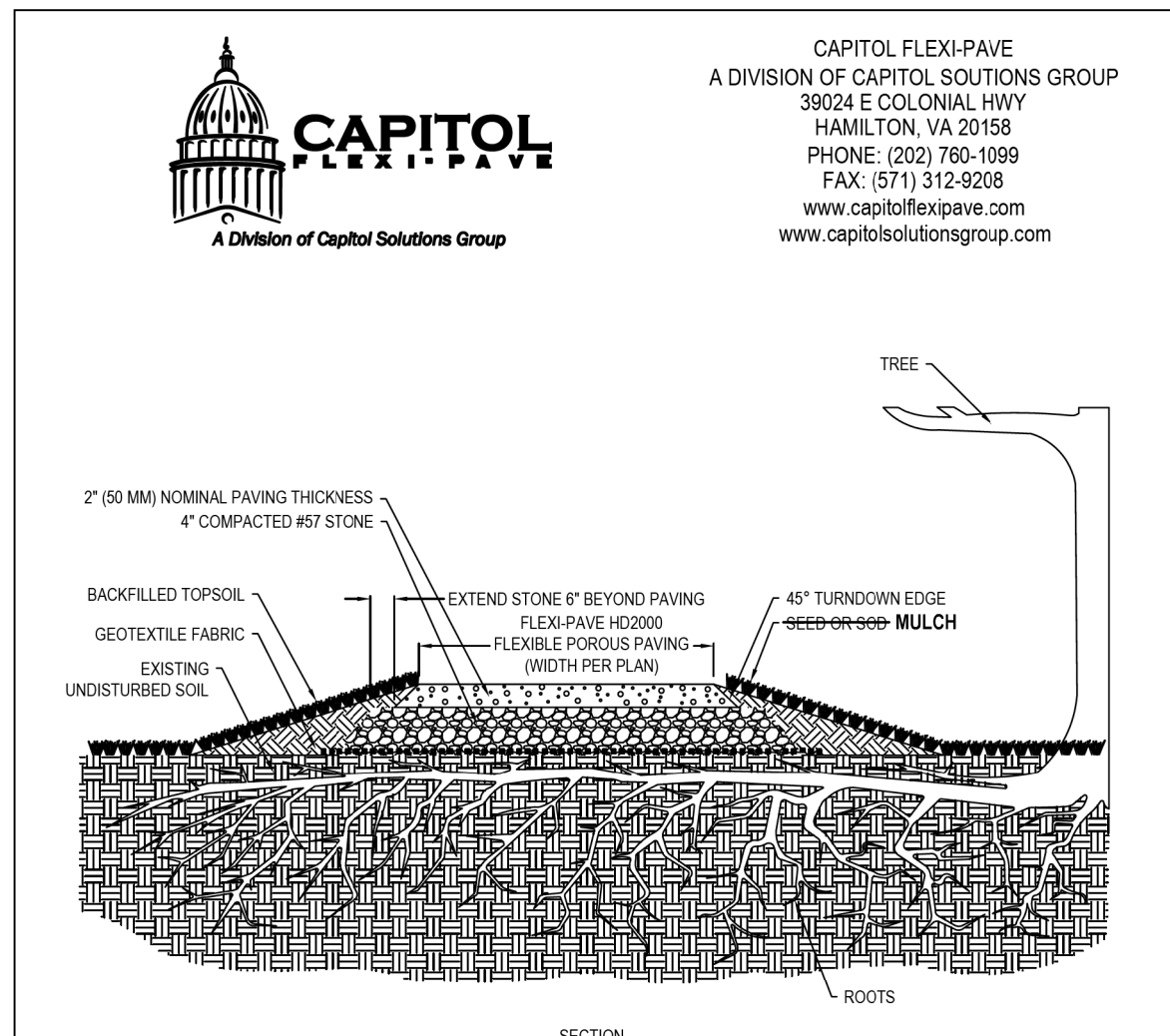
- The property owner is responsible for ensuring all tree protection measures are performed in accordance with the approved final forest conservation plan or tree save plan, and as modified in the field by a Planning Department Forest Conservation Inspector.

- Pre-Construction: 1. An on-site pre-construction meeting is required after the limits of disturbance have been staked and flagged and before any land disturbance.

- During Construction: 7. Periodic inspections will be made by the Forest Conservation Inspector. Corrections and repairs to tree protection devices must be completed within the timeframe given by the Inspector.

- Post-Construction: 9. After construction is completed, but before tree protection devices have been removed, the property owner must request a final inspection with the Forest Conservation Inspector.

- INSPECTIONS: All field inspections must be requested by the applicant. Field Inspections must be conducted as follows: Plans without Planting Requirements: 1. After the limits of disturbance have been staked and flagged, but before any clearing or grading begins.



DEVELOPER'S CERTIFICATE: The Undersigned agrees to execute all the features of the Approved Final Forest Conservation Plan No. 820210080, including financial bonding, tower planning, maintenance, and all other applicable agreements.

NOTES AND DETAILS: FINAL FOREST CONSERVATION PLAN NORTHSPARK AT MONTROSE (FORMERLY WILGUS TRACT) # 820210080. Includes project information and sheet details.

SOLTESZ, INC. ROCKVILLE OFFICE 2 Research Place, Suite 100 Rockville, MD 20850 P. 301.948.2750 F. 301.948.9067

Table with columns: NO., REVISIONS, DATE, CHECKED BY. Lists revision history.

MISS UTILITY NOTE: INFORMATION CONCERNING EXISTING UNDERGROUND UTILITIES SHALL BE DETERMINED BY THE CONTRACTOR PRIOR TO THE START OF EXCAVATION.

OWNER/DEVELOPER/APPLICANT: WILGUS/MONTROSE ASSOCIATES, LLC 7811 MONTROSE ROAD SUITE 200 POTOMAC, MD 20854

Table with columns: MAP, TAX MAP, GRID, SHEET, DATE, SCALE, etc. Lists map and scale information.



PROJECT NO. 1236-02-01

Sheet information: SHEET F1.5 OF 6, PROJECT NO. 1236-02-01