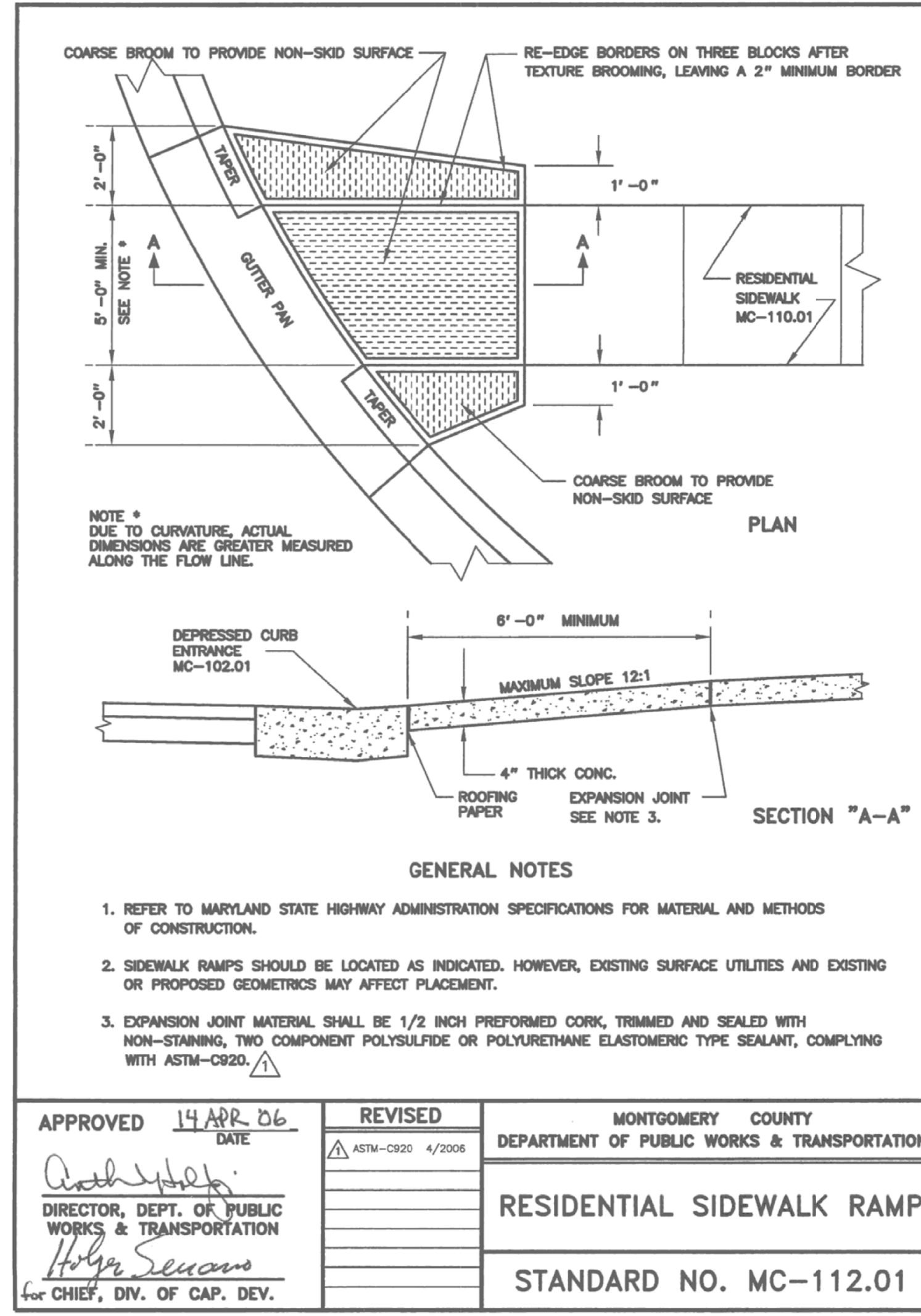
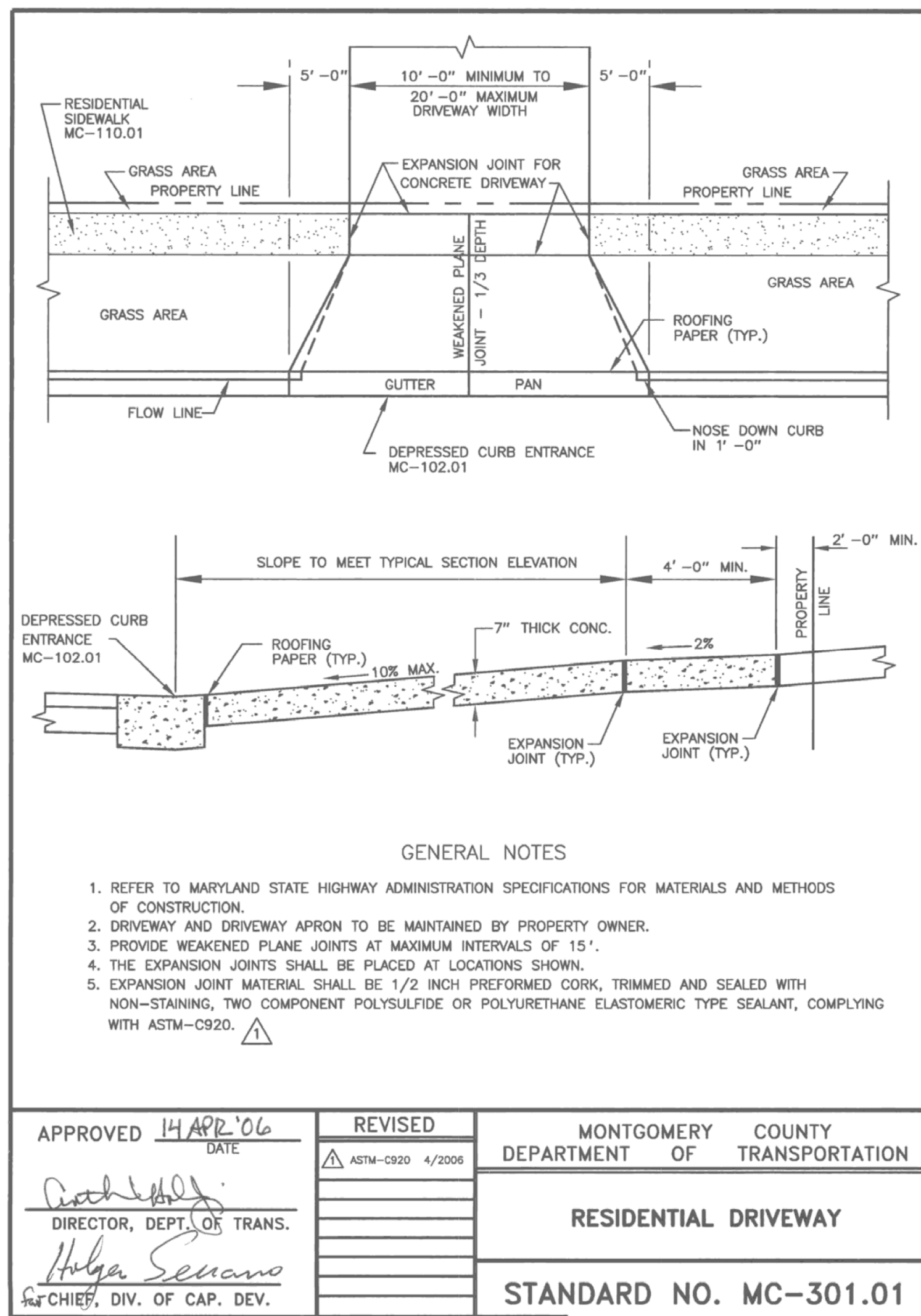


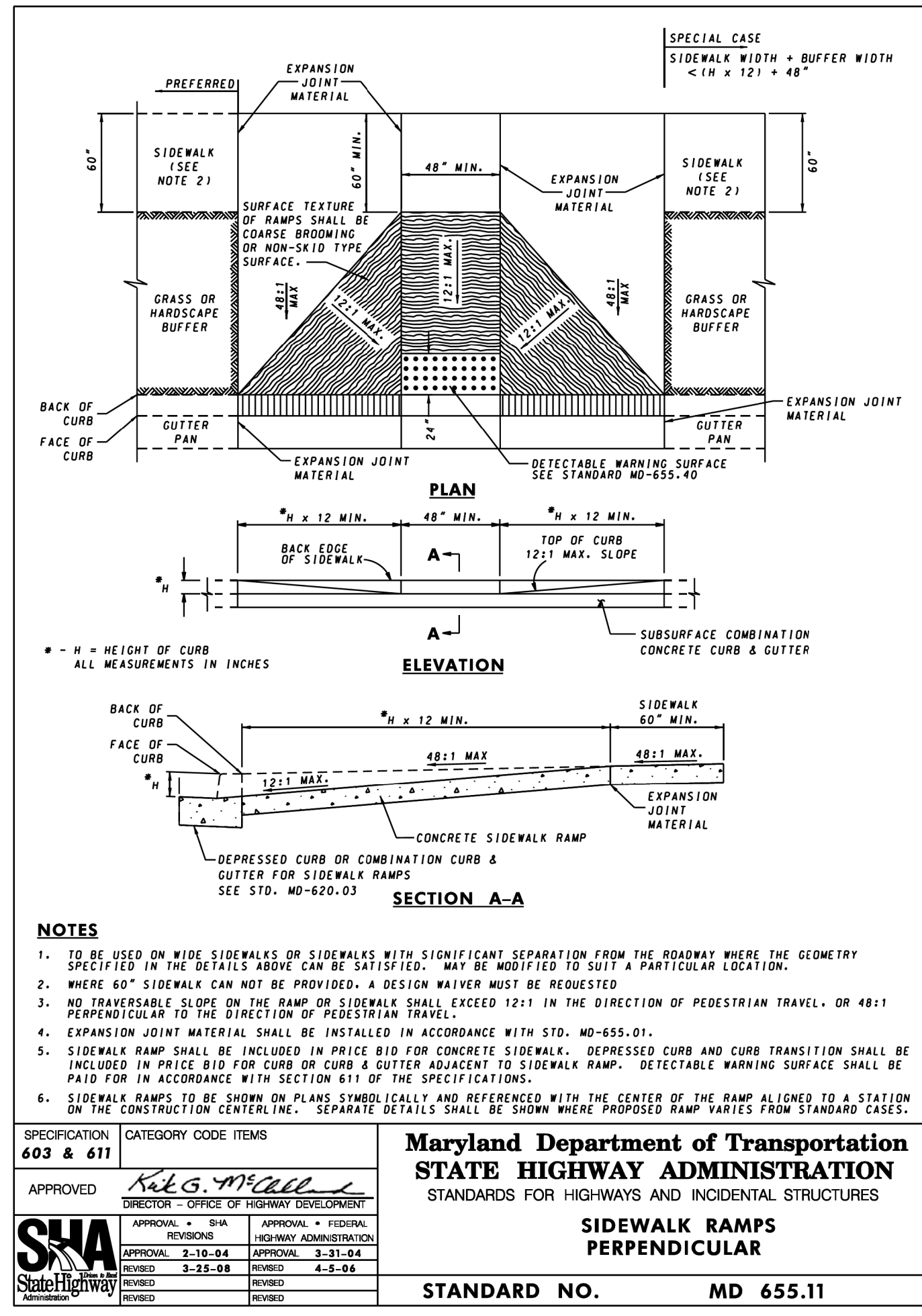
The original of this drawing document was prepared by Soltesz, Inc. (SOLTESZ). This document was not obtained directly from SOLTESZ, Inc. (SOLTESZ). If you are not SOLTESZ, Inc. (SOLTESZ), you are not authorized to reproduce, distribute, or use this document in any way. SOLTESZ, Inc. (SOLTESZ) makes no warranty, express or implied, concerning the accuracy of any information that has been transmitted by electronic means.



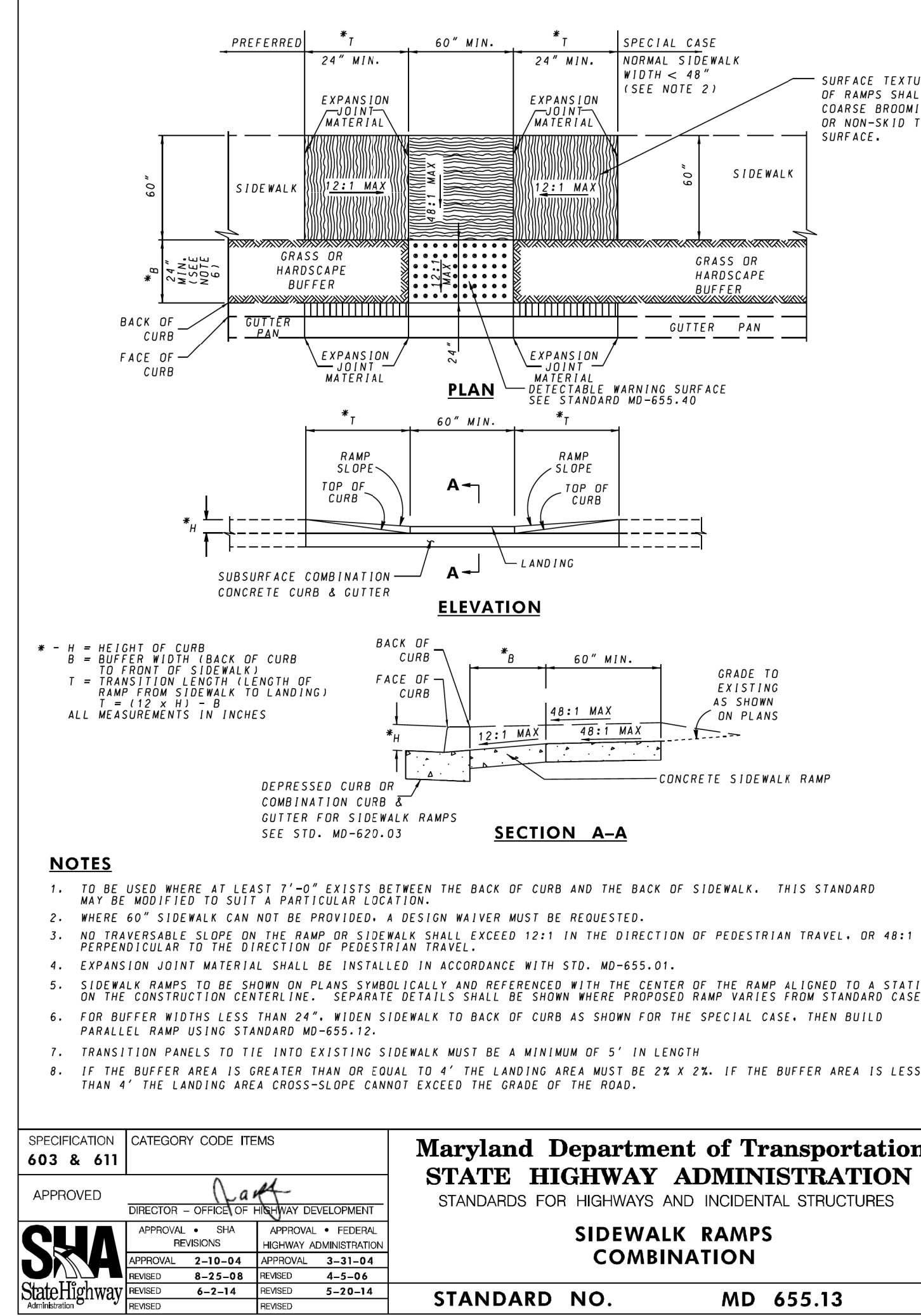
APPROVED 14 APR 06 <i>[Signature]</i> DIRECTOR, DEPT. OF PUBLIC WORKS & TRANSPORTATION Hilga Sevano CHIEF, DIV. OF CAP. DEV.	REVISED ASTM-C920 4/2006	MONTGOMERY COUNTY DEPARTMENT OF PUBLIC WORKS & TRANSPORTATION RESIDENTIAL SIDEWALK RAMP STANDARD NO. MC-112.01
--	-----------------------------	--



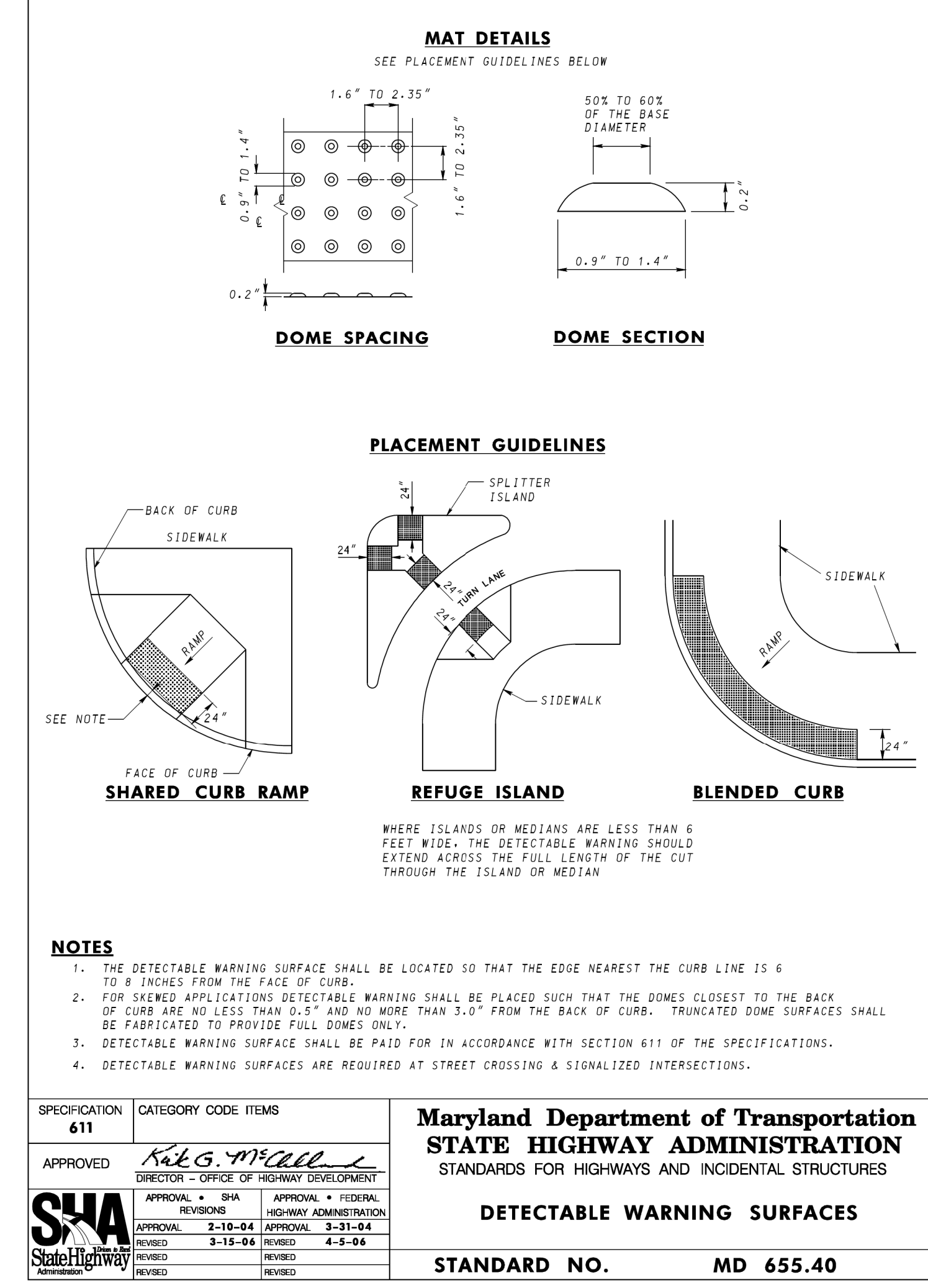
APPROVED 14 APR 06 <i>[Signature]</i> DIRECTOR, DEPT. OF TRANS. Hilga Sevano CHIEF, DIV. OF CAP. DEV.	REVISED ASTM-C920 4/2006	MONTGOMERY COUNTY DEPARTMENT OF TRANSPORTATION RESIDENTIAL DRIVEWAY STANDARD NO. MC-301.01
---	-----------------------------	--



APPROVED <i>[Signature]</i> DIRECTOR - OFFICE OF HIGHWAY DEVELOPMENT SHA STATE HIGHWAY ADMINISTRATION	REVISED 3-31-04 3-31-04 3-31-04	Maryland Department of Transportation STATE HIGHWAY ADMINISTRATION STANDARDS FOR HIGHWAYS AND INCIDENTAL STRUCTURES SIDEWALK RAMP PERPENDICULAR STANDARD NO. MD 655.11
--	--	--



APPROVED <i>[Signature]</i> DIRECTOR - OFFICE OF HIGHWAY DEVELOPMENT SHA STATE HIGHWAY ADMINISTRATION	REVISED 3-31-04 3-31-04 3-31-04	Maryland Department of Transportation STATE HIGHWAY ADMINISTRATION STANDARDS FOR HIGHWAYS AND INCIDENTAL STRUCTURES SIDEWALK RAMP COMBINATION STANDARD NO. MD 655.13
--	--	--



APPROVED <i>[Signature]</i> DIRECTOR - OFFICE OF HIGHWAY DEVELOPMENT SHA STATE HIGHWAY ADMINISTRATION	REVISED 3-31-04 3-31-04 3-31-04	Maryland Department of Transportation STATE HIGHWAY ADMINISTRATION STANDARDS FOR HIGHWAYS AND INCIDENTAL STRUCTURES DETECTABLE WARNING SURFACES STANDARD NO. MD 655.40
--	--	--

SOLTESZ, INC.
Engineering
Surveying
Planning
Environmental Sciences

ROCKVILLE OFFICE
2 Research Place, Suite 100
Rockville, MD 20850
P. 301.948.2750 F. 301.948.9067
www.soltesz.com

NO.	DATE	CAO STANDARDS VERSION	REVISION	BY	DATE
	DECEMBER 2010	19 - NCS			
DESIGNED:	A.G.	TECHNICAL:	A.G.	CHECKED:	J.S.

MISS UTILITY NOTE

INFORMATION CONCERNING EXISTING UNDERGROUND UTILITIES WAS OBTAINED FROM AVAILABLE RECORDS. THE CONTRACTOR MUST DETERMINE THE EXACT LOCATION AND ELEVATION OF ALL EXISTING UTILITIES AND UTILITIES OR SERVICES BY EXCAVATION TEST PITS BY HAND, WELL IN ADVANCE OF THE START OF EXCAVATION. CONTACT MISS UTILITY AT 1-800-257-7777 48 HOURS PRIOR TO THE START OF EXCAVATION. IF CLEARANCES ARE LESS THAN SHOWN ON THE PLAN OR TWELVE (12) INCHES, WHICHEVER IS LESS, CONTACT THE ENGINEER AND THE UTILITY COMPANY BEFORE PROCEEDING WITH CONSTRUCTION. CLEARANCES LESS THAN NOTED MAY REQUIRE REVISIONS TO THE PLAN.

OWNER/DEVELOPER/APPLICANT

WILGUS/MONTROSE ASSOCIATES, LLC
7811 MONTROSE ROAD
SUITE 200
POTOMAC, MD 20854
PHONE: (240) 398-1500
ROCKHILLS@WILGUS.COM
RICHARD COHEN

MAP	ADC	GRID	5285
TAX MAP	GC02	ZONING CATEGORY	CR20 (C-10, R-10, HO-20)
WBCS 2007 SHEET	215 NW 05	DATE	06/11/09
SITE DATUM	HORIZONTAL: NAD83	VERTICAL:	NAD83

PROFESSIONAL CERTIFICATION

I HEREBY CERTIFY THAT THESE DOCUMENTS WERE PREPARED OR APPROVED BY ME, AND THAT I AM A DULY LICENSED PROFESSIONAL ENGINEER UNDER THE LAWS OF THE STATE OF MARYLAND.

LICENSE NO. 30287 EXPIRATION DATE: 05/18/2022

STORM DRAIN DETAILS

PRELIMINARY STORM DRAIN PLANS
NORTH PARK AT MONTROSE
(FORMERLY WILGUS TRACT)
7811 MONTROSE ROAD

POTOMAC (1ST) ELECTION DISTRICT, MONTGOMERY COUNTY, MARYLAND

PROJECT NO. 1326-02-01

SHEET	6
OF	6
PROJECT NO.	1326-02-01