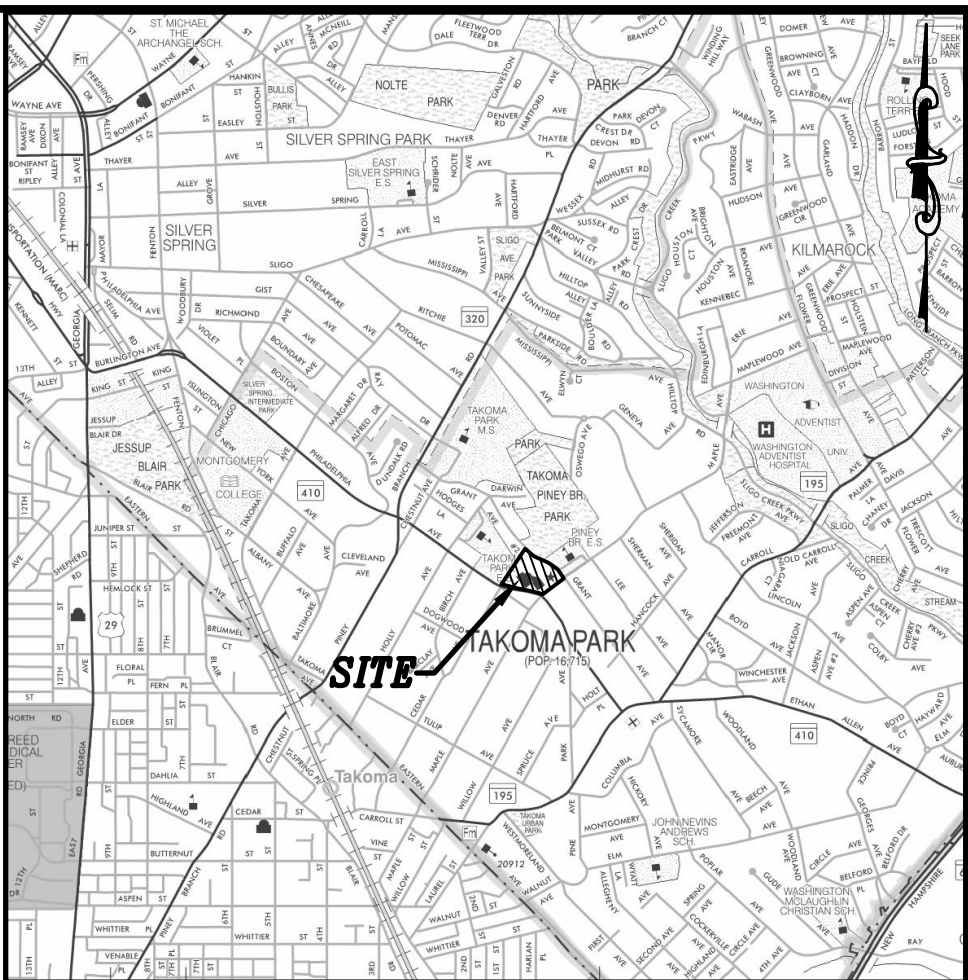
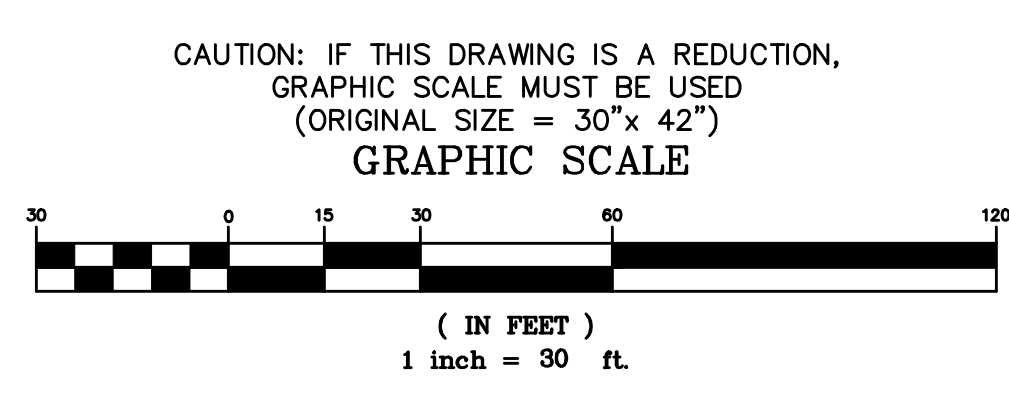


1 2 3 4 5 6

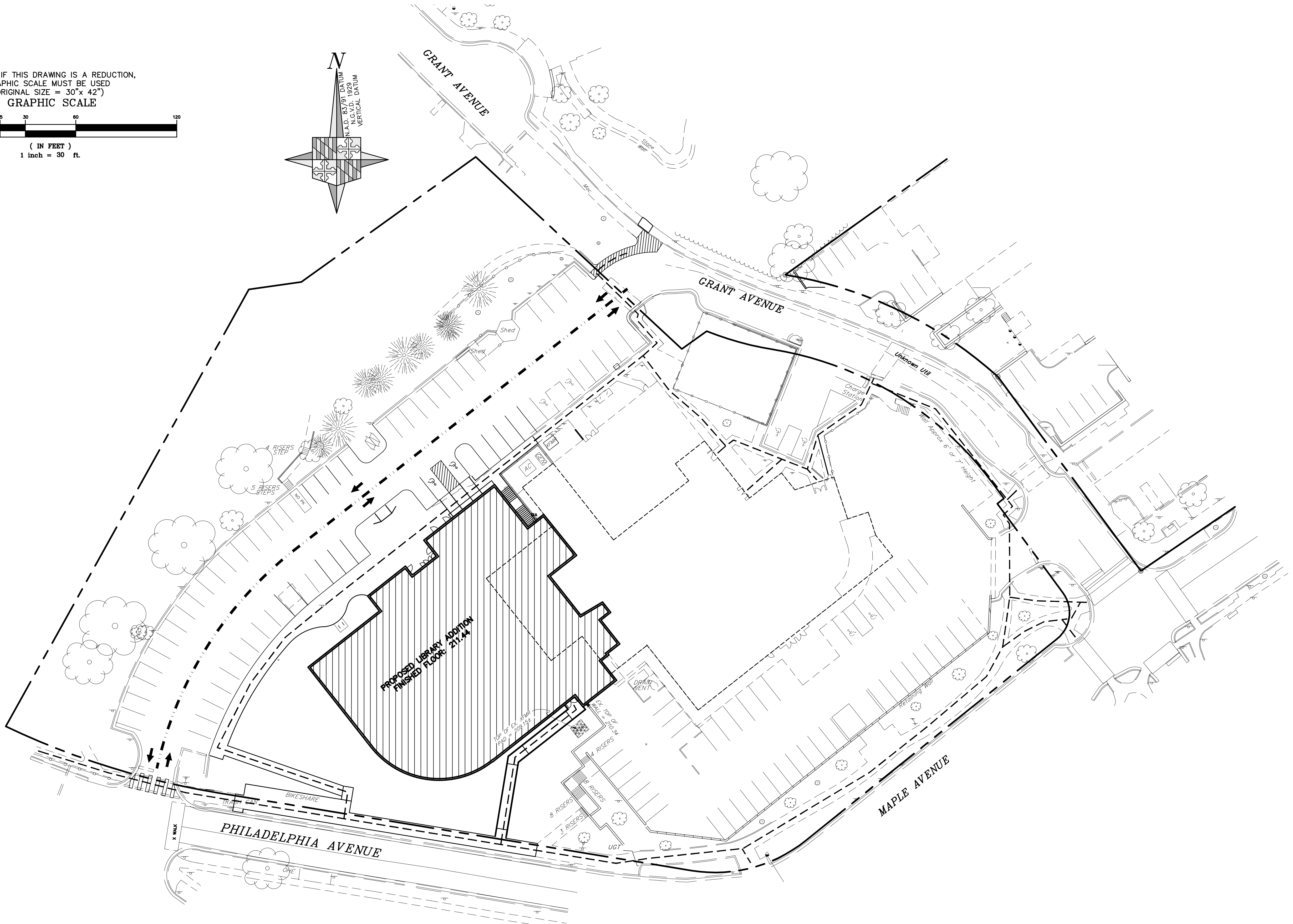
E
D
C
B
A



VICINITY MAP
SCALE: 1" = 2,000'±
(WSSC GRID: 209 NW 01)
MONTGOMERY COUNTY
ADC MAP PAGE: 540B
GRIDS: H & J
(2008/39TH EDITION)



CAUTION: IF THIS DRAWING IS A REDUCTION,
GRAPHIC SCALE MUST BE USED
(ORIGINAL SIZE = 30" x 42")
GRAPHIC SCALE
(IN FEET)
1 inch = 30 ft.




LEGEND

- PROPERTY LINE ————
- VEHICULAR CIRCULATION ————
- PEDESTRIAN CIRCULATION ————


MARK	DATE	BY	DESCRIPTION



DATE	PROJECT	DESIGNED	DRAWN	CHECKED



RRMM
ARCHITECTS, PC
2900 South Quincy Street, Suite 710
Arlington, Virginia 22206
(703)998-0101



PROJECT Takoma Park City Library
TAKOMA PARK MARYLAND LIBRARY
101 Philadelphia Ave., Takoma Park, MD 20912
TAKOMA PARK, MD
DRAWING **MANDATORY REFERRAL SITE PLAN**

SHEET
05-CIRC-
MR2021018-001

1 2 3 4 5 6