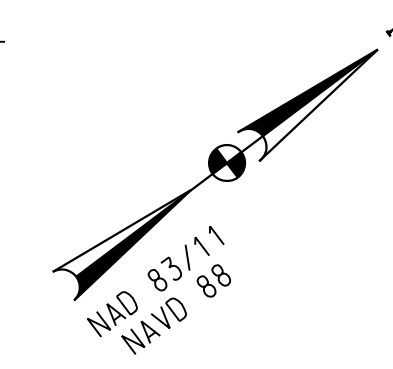


TO US 29

TO MD 193



E 1313600
N 476500

N 476850
E 1313950

ETHAN ALLEN AVENUE (MD 410)

PARCEL P
NEW HAMPSHIRE AVENUE SHOPPING CENTER LLC
L. 49704, F. 279

LOT P11, BLOCK 26
THOMAS E. DEUS
L. 4905, F. 775

PARCEL P
4M RED MAPLE, LLC
L. 58693, F. 438

LOT 2, BLOCK 108
LITTMAN, BARBARA STANSEL
L. 3790, F. 205

LOT 1, BLOCK 108
4M RED MAPLE, LLC
L. 58693, F. 438

LIMIT OF WORK
CONTR. NO T.B.D.
NEW AVE BIKEWAY
STA. 123+00.12

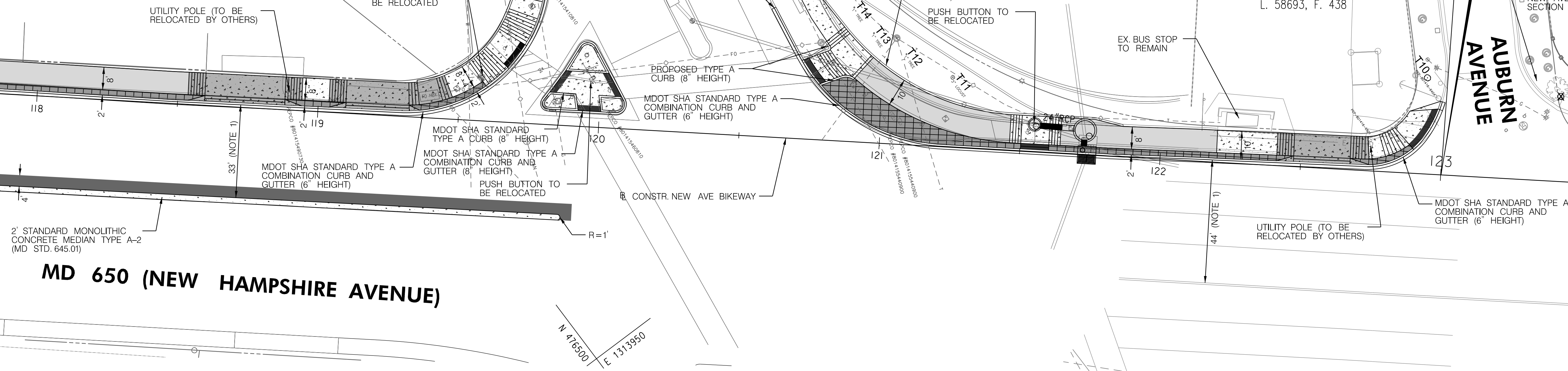
MATCH LINE - SEE SHEET PS-03

LOT
JAN
L

AUBURN AVENUE

POT STA. 123+59.95

PS-04



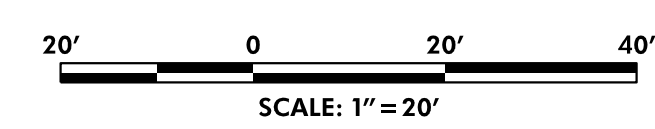
MD 650 (NEW HAMPSHIRE AVENUE)

RK&K
 P: 410.728.2900 F: 410.728.2834
 700 East Pratt Street, Suite 500 | Baltimore, MD 21202
 Engineers | Construction Managers | Planners | Scientists
 www.rkk.com
 Responsive People | Creative Solutions

LEGEND

	5 INCH CONCRETE SIDEWALK
	CONCRETE DRIVEWAY
	SPECIALTY PAVER - TYPE 2
	ASPHALT SHARED USE PATH
	FULL DEPTH PAVING
	SIDEWALK AND PAVEMENT REMOVAL (PAID FOR AS CLASS 1 EXCAVATION)

- NOTES**
1. A GEOMETRIC SHIFT ALONG MD 650 SOUTHBOUND IS REQUIRED BETWEEN BELFORD PLACE AND AUBURN AVENUE TO ACCOMMODATE THE PROPOSED 5' CONTRA-FLOW BIKE LANE OR 8' SHARED USE PATH.
 2. ALL CONCRETE CURB AND GUTTER WILL BE PAID FOR AS STANDARD TYPE A COMBINATION CURB & GUTTER, ANY HEIGHT OR DEPTH.
 3. ALL CONCRETE CURB WILL BE PAID FOR AS STANDARD TYPE A CURB, ANY HEIGHT OR DEPTH (EXCEPTION BEING TYPE B CURB FOR MD 650 MEDIAN WORK).
 4. SEE SIGNING & PAVEMENT MARKING PLANS FOR IMPACTS TO EXISTING TRAFFIC SIGNAL EQUIPMENT AND PROPOSED MODIFICATIONS.



CITY OF TAKOMA PARK
NEW AVE BIKEWAY, SECTION B
MD 650 (NEW HAMPSHIRE AVENUE)
POPLAR AVE TO AUBURN AVE

ROADWAY PLAN	
SCALE 1"=20'	DATE SEPTEMBER 2020 CONTRACT NO. T.B.D.
DESIGNED BY SAB	COUNTY MONTGOMERY
DRAWN BY SAB	LOGMILE
CHECKED BY R/JG	
F.A.P. NO. T.B.D.	
DRAWING NO. PS04	4 OF 4 SHEET NO. 9 OF 11

PLOTTED: 2/25/2021
 FILE: \\ad.rkk.com\ts\Cloud\Projects\2020\20007_NewAveSecB\CADD\Plans\pHD-0004_NewAveBike_B.dgn