


SITE PLAN AMENDMENT #82017017B REVISIONS:

1. BLOCK A LOT REVISIONS - MINOR MODIFICATIONS TO LAYOUT OF LOTS, SITE LANDSCAPING, OPEN SPACE AND STORMWATER MANAGEMENT FACILITIES.
2. SITE MATERIAL REVISIONS - MINOR MODIFICATIONS TO LAYOUT AND MATERIALS OF STREETS AND SIDEWALKS.
3. PHASE LIMIT REVISIONS - CREATION OF TWO NEW PHASES, 2A AND 2B (FORMERLY PHASE 2).
4. ALLEY & LANE CROSS SLOPE REVISIONS - MINOR MODIFICATIONS TO STREET GRADE OF ALLEYS AND LANES.

LEGEND

- SITE LIMITS
- PUBLIC STREET RIGHT OF WAY
- LOT LINES
- EASEMENTS
- CONCRETE OR PAVEMENT WALK
SEE SITE MATERIALS EXHIBIT ON SHEET 18
- NATURAL SURFACE TRAIL
- PUBLIC STREETS
- PRIVATE STREETS, LANES AND ALLEYS
SEE SITE MATERIALS EXHIBIT ON SHEET 18
- W WATER
- SEWER
- STORM DRAIN
- EXISTING CONTOURS
- PROPOSED CONTOURS
- LOD LIMIT OF DISTURBANCE
- STREAMS
- WETLANDS
- WETLANDS BRL
- STREAM VALLEY BUFFER (SVB)
- FOREST CONSERVATION EASEMENT
- EXISTING TREE CANOPY, HEDGEROW
- PROPOSED TREE CANOPY, HEDGEROW
- MAILBOX CLUSTER
SEE HARDSCAPE DETAILS ON SHEET 39
- BENCH TYPE BF
SEE HARDSCAPE DETAILS ON SHEET 39
- TRASH CAN
SEE HARDSCAPE DETAILS ON SHEET 39
- SCULPTURES AND LOW TABLES
SEE HARDSCAPE DETAILS ON SHEET 38
- PUBLIC/PRIVATE ADA ACCESSIBLE RAMP
RAMP AT ALL SIDEWALKS/PATHS CONNECTING TO A CURBED STREET SEE RAMP DETAILS ON SHEET 16

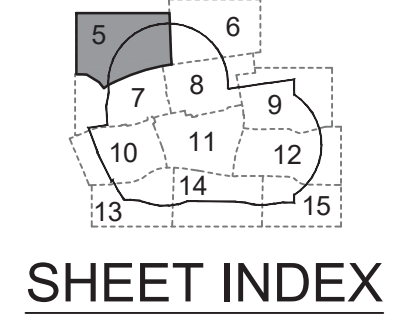


NOTE: MINOR MODIFICATIONS TO THE LIMITS OF DISTURBANCE SHOWN ON THE SITE PLAN WITHIN THE PUBLIC RIGHT-OF-WAY FOR UTILITY CONNECTIONS MAY BE DONE DURING THE REVIEW OF THE RIGHT-OF-WAY PERMIT DRAWINGS BY THE DEPARTMENT OF PERMITTING SERVICES.

NOTE: ARCHITECTURAL FOOTPRINTS ARE SHOWN FOR ILLUSTRATIVE PURPOSES ONLY. FINAL ARCHITECTURES AND BUILDING HEIGHT SHALL BE DETERMINED AT THE DEPARTMENT OF PERMITTING SERVICES.

NOTE: M-INOPPC STAFF MUST INSPECT ALL TREE-SAVE AREAS AND PROTECTION DEVICES BEFORE CLEARING AND GRADING.

NOTE: UTILITIES SHOWN ARE FOR INFORMATIONAL PURPOSES AND ARE SUBJECT TO CHANGE AT FINAL ENGINEERING.




DEVELOPER'S CERTIFICATE
 The Undersigned agrees to execute all the features of the Site Plan Approval No. 82017017B, including Approval Conditions, Development Program, and Certified Site Plan.
 Developer: TOLL MD VII LIMITED PARTNERSHIP JOHN HARRIS
 Contact Person
 Address: 7164 COLUMBIA GATEWAY DRIVE, SUITE 230 COLUMBIA MD 21046
 Phone: 410-872-9105
 Signature: _____

**07-BSITE-82017017B-005
 SITE PLAN #82017017B**

ESE CONSULTANTS
 ENGINEERING • PLANNING • SURVEYING • ENVIRONMENTAL
 ESE Consultants, Inc.
 7164 Columbia Gateway Drive • Suite 230 • Columbia, MD 21046
 T: 410-872-9105

REVISED:	DATE:	REVISED:	DATE:
SITE PLAN #82017017B AMENDMENT	10/2021		

PROFESSIONAL CERTIFICATION
 I HEREBY CERTIFY THAT THESE DOCUMENTS WERE PREPARED OR APPROVED BY ME, AND THAT I AM A DULY LICENSED PROFESSIONAL ENGINEER UNDER THE LAWS OF THE STATE OF MARYLAND.
 51665
 LICENSE NO.
 01/19/2025
 EXPIRATION DATE



APPLICANT:
 TOLL MD VII LIMITED PARTNERSHIP
 c/o TOLL BROS., INC.
 7164 COLUMBIA GATEWAY DRIVE, SUITE 230
 COLUMBIA, MARYLAND 21046
 ATTN: MR. MATT CAPECE
 PHONE: 410-872-9105
 FAX: 410-872-9141

MISS UTILITY NOTE
 INFORMATION CONCERNING EXISTING UNDERGROUND UTILITIES WAS OBTAINED FROM AVAILABLE RECORDS. THE CONTRACTOR MUST DETERMINE THE EXACT LOCATION AND ELEVATION OF ALL EXISTING UTILITIES AND UTILITY CROSSINGS BY DIGGING TEST PITS BY HAND, WELL IN ADVANCE OF THE START OF EXCAVATION. CONTACT MISS UTILITY AT 1-800-257-7777, 48 HOURS PRIOR TO THE START OF EXCAVATION. IF CLEARANCES ARE LESS THAN SHOWN ON THIS PLAN OR TWELVE (12) INCHES, WHICHEVER IS LESS, CONTACT THE ENGINEER AND THE UTILITY COMPANY BEFORE PROCEEDING WITH CONSTRUCTION. CLEARANCES LESS THAN NOTED MAY REQUIRE REVISIONS TO THIS PLAN.

**SITE PLAN
 AMALNY BETHESDA**
 PARCEL N 495, PLAT 16552 L.34166 F.342
 ELECTION DISTRICT NO. 7 BETHESDA, MONTGOMERY COUNTY, MARYLAND
 WSSC MAP 212 NW 07, GRID B4-6 & C4-6
 TAX MAP GP 342, GRID GP 42

GATE:	SEPTEMBER 2018
DESIGN:	DRAWN:
SCALE:	1" = 30'
JOB NO.:	3891
SHEET NO.:	05 OF 60