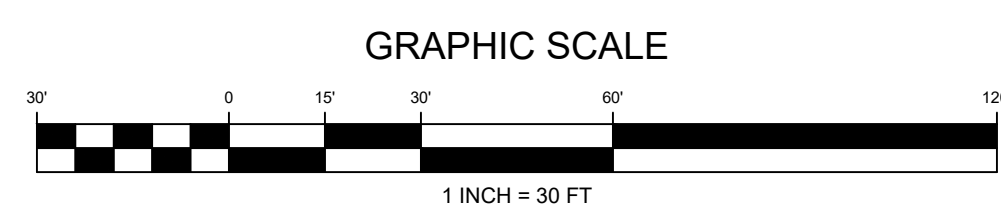
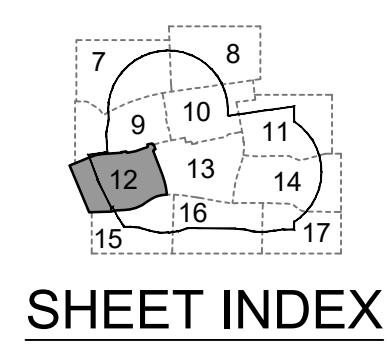




**LEGEND**


- SITE LIMITS
- PUBLIC STREET RIGHT OF WAY
- LOT LINES
- EASEMENTS
- CONCRETE OR PAVER WALK
- STREETS
- STORM DRAIN
- EXISTING CONTOURS
- PROPOSED CONTOURS
- LIMIT OF DISTURBANCE
- STREAMS
- WETLANDS
- WETLANDS BRL
- STREAM VALLEY BUFFER (SVB)
- FOREST CONSERVATION EASEMENT
- EXISTING TREE CANOPY, HEDGEROW



**ESE CONSULTANTS**  
ENGINEERING • PLANNING • SURVEYING • ENVIRONMENTAL  
ESE Consultants, Inc.  
7164 Columbia Gateway Drive • Suite 230 • Columbia, MD 21046  
T: 410-872-9105

REVISED:	DATE:	REVISED:	DATE:
GREYSWOOD ROAD, BLOCK A LOTS & SWM VAULTS REVISIONS	3/2022		

**PROFESSIONAL CERTIFICATION**  
I HEREBY CERTIFY THAT THESE DOCUMENTS WERE PREPARED OR APPROVED BY ME, AND THAT I AM A DULY LICENSED PROFESSIONAL ENGINEER UNDER THE LAWS OF THE STATE OF MARYLAND.  
3168  
LICENSE NO.  
07/15/2023  
EXPIRATION DATE



**APPLICANT:**  
WCTL ANALYN LLC  
c/o TOLL BROS., INC.  
6731 COLUMBIA GATEWAY DRIVE, SUITE 120  
COLUMBIA, MARYLAND 21046  
ATTN: MR. MATT CAPECE  
PHONE: 410-872-9105  
FAX: 410-872-9141

**MISS UTILITY NOTE**  
CALL "MISS UTILITY" AT 1-800-257-7777, FORTY-EIGHT (48) HOURS PRIOR TO THE START OF WORK. THE EXCAVATOR MUST NOTIFY ALL PUBLIC UTILITY COMPANIES WITH UNDERGROUND FACILITIES IN THE AREA OF PROPOSED EXCAVATION AND HAVE THOSE FACILITIES LOCATED BY THE UTILITY COMPANIES PRIOR TO COMMENCING EXCAVATION. THE EXCAVATOR IS RESPONSIBLE FOR COMPLIANCE WITH REQUIREMENTS OF CHAPTER 36A OF THE MONTGOMERY COUNTY CODE.

**SWM PLAN**  
**ANALYN BETHESDA**  
PARCEL N 495, PLAT 16552 L.34166 F. 342  
ELECTION DISTRICT NO. 7 BETHESDA, MONTGOMERY COUNTY, MD  
WSSC MAP 212NW07, GRID B4-6, C4-6  
TAX MAP GP 342, GRID GP42

DATE:	MARCH 2022
DESIGN:	RAH/DEJ
DRAWN:	SNM
SCALE:	
JOB NO.:	3891.E0001
SHEET NO.:	12 OF 21