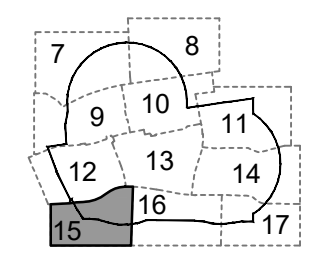
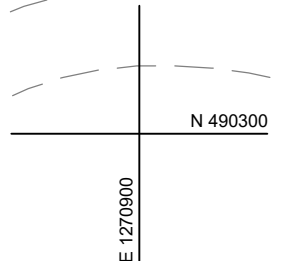
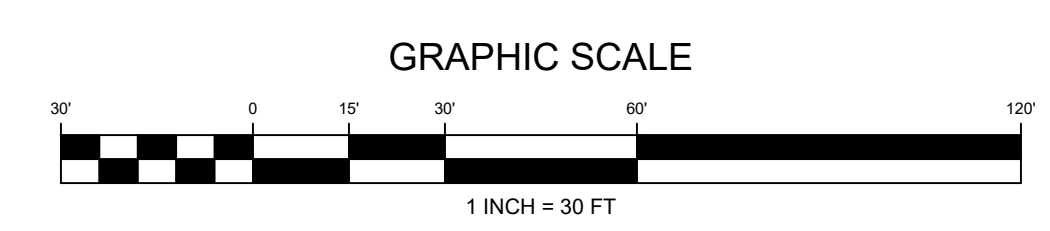


MATCH LINE - SHEET 16

- LEGEND**
- SITE LIMITS
 - PUBLIC STREET RIGHT OF WAY
 - LOT LINES
 - EASEMENTS
 - CONCRETE OR PAVER WALK
 - STREETS
 - STORM DRAIN
 - EXISTING CONTOURS
 - PROPOSED CONTOURS
 - LIMIT OF DISTURBANCE
 - STREAMS
 - WETLANDS
 - WETLANDS BRL
 - STREAM VALLEY BUFFER (SVB)
 - FOREST CONSERVATION EASEMENT
 - EXISTING TREE CANOPY, HEDGEROW



SHEET INDEX



ESE CONSULTANTS
 ENGINEERING • PLANNING • SURVEYING • ENVIRONMENTAL
 ESE Consultants, Inc.
 7164 Columbia Gateway Drive • Suite 230 • Columbia, MD 21046
 T: 410-872-9105

REVISED:	DATE:	REVISED:	DATE:
GREYSWOOD ROAD, BLOCK A LOTS & SWM VAULTS REVISIONS	3/2022		

PROFESSIONAL CERTIFICATION
 I HEREBY CERTIFY THAT THESE DOCUMENTS WERE PREPARED OR APPROVED BY ME, AND THAT I AM A DULY LICENSED PROFESSIONAL ENGINEER UNDER THE LAWS OF THE STATE OF MARYLAND.
 21648
 LICENSE NO.
 07/19/2023
 EXPIRATION DATE



APPLICANT:
 WCTL AMALYN LLC
 c/o TOLL BROS., INC.
 6731 COLUMBIA GATEWAY DRIVE, SUITE 120
 COLUMBIA, MARYLAND 21046
 ATTN: MR. MATT CAPECE
 PHONE: 410-872-9105
 FAX: 410-872-9141

MISS UTILITY NOTE
 CALL "MISS UTILITY" AT 1-800-257-7777, FORTY-EIGHT (48) HOURS PRIOR TO THE START OF WORK. THE EXCAVATOR MUST NOTIFY ALL PUBLIC UTILITY COMPANIES WITH UNDERGROUND FACILITIES IN THE AREA OF PROPOSED EXCAVATION AND HAVE THOSE FACILITIES LOCATED BY THE UTILITY COMPANIES PRIOR TO COMMENCING EXCAVATION. THE EXCAVATOR IS RESPONSIBLE FOR COMPLIANCE WITH REQUIREMENTS OF CHAPTER 36A OF THE MONTGOMERY COUNTY CODE.

SWM PLAN
AMALYN BETHESDA
 PARCEL N 495, PLAT 16552 L.34166 F. 342
 ELECTION DISTRICT NO. 7 BETHESDA, MONTGOMERY COUNTY, MD
 WSSC MAP 212NW07, GRID B4-6, C4-6
 TAX MAP GP 342, GRID GP42

DATE:	MARCH 2022
DESIGN:	RAH/DEJ
DRAWN:	SNM
SCALE:	
JOB NO.:	3891.E0001
SHEET NO.:	15 OF 21