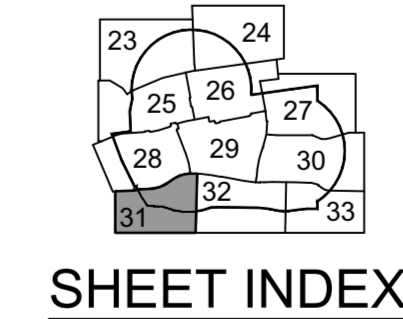


MATCH LINE - SHEET 32

LEGEND

- STREET TREES (SYMBOLS VARY, REFER TO STREET TREE PLAN)
- ORNAMENTAL TREES (SYMBOLS VARY, SEE LABELS FOR SPECIES)
- EVERGREEN TREES (SYMBOLS VARY, SEE LABELS FOR SPECIES)
- SHRUBS (SYMBOLS VARY, SEE LABELS FOR SPECIES)
- PERENNIALS/GRASSES/GROUNDCOVER (HATCHES VARY, SEE LABELS FOR SPECIES)
- RIVERSTONE
- SEAT WALL
- RETAINING WALL
- SITE LIMITS
- PUBLIC STREET RIGHT OF WAY
- LOT LINES
- PUE
- EXISTING CONTOURS
- PROPOSED CONTOURS
- LIMIT OF DISTURBANCE
- STREAMS
- WETLANDS
- WETLANDS BRL
- STREAM VALLEY BUFFER (SVB)
- EXISTING TREE CANOPY, HEDGEROW
- PROPOSED TREE CANOPY, HEDGEROW

Landscape shown on the approved Landscape Plan as part of the approved Site Plan are for illustrative purposes only and may be changed at the time of detailed plan review of the Sediment Control/Storm Water Management plans by the Mont. Co Department of Permitting Services, Water Resources Section.

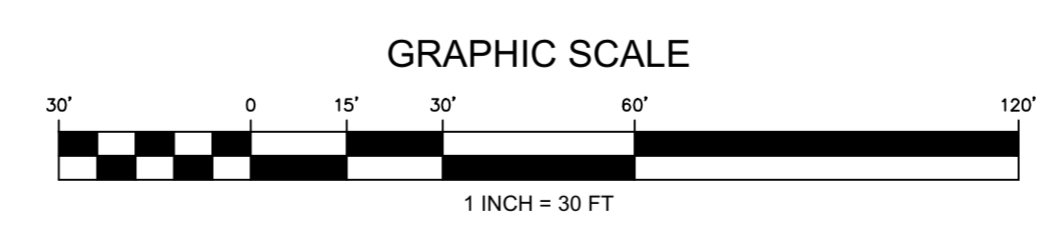


DEVELOPER'S CERTIFICATE

The Undersigned agrees to execute all the features of the Site Plan Approval No. 820170170, including Approval Conditions, Development Program, and Certified Site Plan.

Developer: TOLL MD VII LIMITED PARTNERSHIP
 Contact Person: JOHN HARRIS
 Address: 7164 COLUMBIA GATEWAY DRIVE, SUITE 230 COLUMBIA MD 21046
 Phone: 410-872-9105
 Signature: *[Signature]*

08-LL-820170170-010
 SITE PLAN #820170170



NOTE: MINOR MODIFICATIONS TO THE LIMITS OF DISTURBANCE SHOWN ON THE SITE PLAN WITHIN THE PUBLIC RIGHT-OF-WAY FOR UTILITY CONNECTIONS MAY BE DONE DURING THE REVIEW OF THE RIGHT-OF-WAY PERMIT DRAWINGS BY THE DEPARTMENT OF PERMITTING SERVICES.

NOTE: ARCHITECTURAL FOOTPRINTS ARE SHOWN FOR ILLUSTRATIVE PURPOSES ONLY. FINAL ARCHITECTURES AND BUILDING HEIGHT SHALL BE DETERMINED AT BUILDING PERMIT.

NOTE: M-NPPPC STAFF MUST INSPECT ALL TREE-SAVE AREAS AND PROTECTION DEVICES BEFORE CLEARING AND GRADING.

NOTE: UTILITIES SHOWN ARE FOR INFORMATIONAL PURPOSES AND ARE SUBJECT TO CHANGE AT FINAL ENGINEERING.

ESE CONSULTANTS


ENGINEERING • PLANNING • SURVEYING • ENVIRONMENTAL

ESE Consultants, Inc.
 7164 Columbia Gateway Drive • Suite 230 • Columbia, MD 21046
 T: 410-872-9105

REVISED:	DATE:	REVISED:	DATE:

PROFESSIONAL CERTIFICATION
 I HEREBY CERTIFY THAT THESE DOCUMENTS WERE PREPARED OR APPROVED BY ME, AND THAT I AM A DULY LICENSED PROFESSIONAL LANDSCAPE ARCHITECT UNDER THE LAWS OF THE STATE OF MARYLAND.

7299
 LICENSE NO.
 12/04/1211
 EXPIRATION DATE



APPLICANT:
 TOLL MD VII LIMITED PARTNERSHIP
 c/o TOLL BROS., INC.
 7164 COLUMBIA GATEWAY DRIVE, SUITE 230
 COLUMBIA, MARYLAND 21046
 ATTN: MR. MATT CAPECE
 PHONE: 410-872-9105
 FAX: 410-872-9141

MISS UTILITY NOTE
 INFORMATION CONCERNING EXISTING UNDERGROUND UTILITIES WAS OBTAINED FROM AVAILABLE RECORDS. THE CONTRACTOR MUST DETERMINE THE EXACT LOCATION AND ELEVATION OF ALL EXISTING UTILITIES AND UTILITY CROSSINGS BY DIGGING TEST PITS BY HAND, WELL IN ADVANCE OF THE START OF EXCAVATION. CONTACT "MISS UTILITY" AT 1-800-257-7777, 48 HOURS PRIOR TO THE START OF EXCAVATION. IF CLEARANCES ARE LESS THAN SHOWN ON THIS PLAN OR TWELVE (12) INCHES, WHICHEVER IS LESS, CONTACT THE ENGINEER AND THE UTILITY COMPANY BEFORE PROCEEDING WITH CONSTRUCTION. CLEARANCES LESS THAN NOTED MAY REQUIRE REVISIONS TO THIS PLAN.

LANDSCAPE PLAN

AMALYN BETHESDA

PARCEL N 495, PLAT 16552 L.34166 F.342
 ELECTION DISTRICT NO. 7 BETHESDA, MONTGOMERY COUNTY, MARYLAND
 WSSC MAP 212 NW 07, GRID B4-6 & C4-6
 TAX MAP GP 342, GRID GP 42

DATE:	SEPTEMBER 2018
DESIGN:	BAG
DRAWN:	BAG
SCALE:	1" = 30'
JOB NO.:	3891
SHEET NO.:	31 OF 60