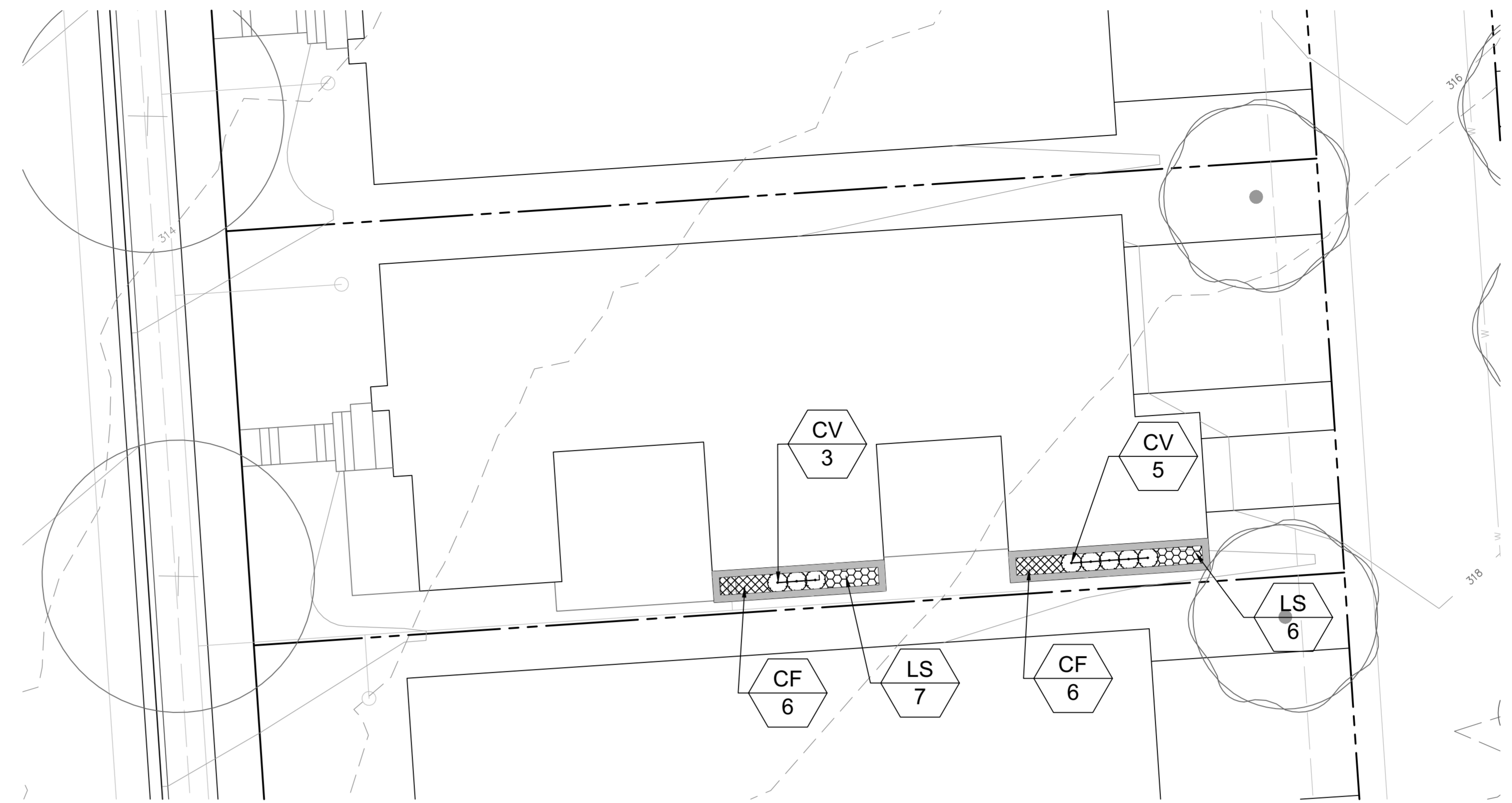
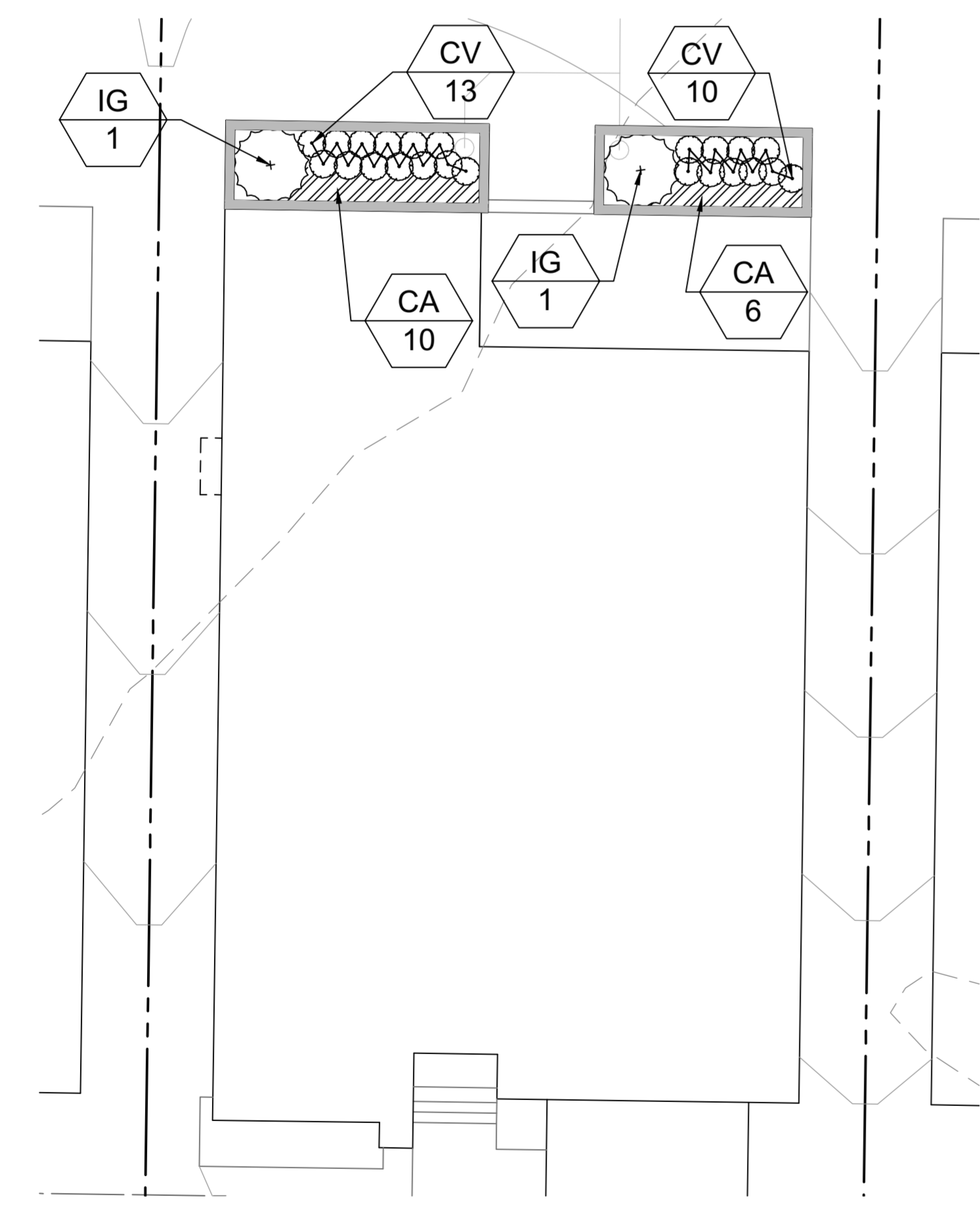


Typical ESD Planter Box - Front  
 PLAN ENLARGMENT SCALE: 1" = 10' - 0"



Typical ESD Planter Box - Side  
 PLAN ENLARGMENT SCALE: 1" = 10' - 0"



Typical ESD Planter Box - Rear  
 PLAN ENLARGMENT SCALE: 1" = 10' - 0"

ESD Planter Box Schedule

TYPE	SYMBOL	COMMON NAME	BOTANICAL NAME	CONT.	CAL / SPACING
SRUBS	IG	Ink-Berry	Ilex glabra	2 Gal	36" o.c.
	IV	Little Henry (Virginia sweetspire)	Itea Virginica	2 Gal	24" o.c.
	CV	Heather	Calluna vulgaris	2 Gal	12" o.c.
PERENNIALS	IS	Blue Flag Iris	Iris versicolor	1 Gal	12" o.c.
	LS	Lobelia	Lobelia siphilitica	1 Gal	24" o.c.
GRASSES/GROUNDCOVER	CA	Feather Reed Grass	Calamagrostis x acutiflora Karl Foerster	1 Gal	18" o.c.
	CF	Blue Zinger	Carex flacca	1 Gal	24" o.c.

ESD Plant Substitution List

TYPE	SYMBOL	COMMON NAME	BOTANICAL NAME	CONT.	CAL / SPACING
SHRUBS	CS	Redosier dogwood	Cornus sericea	2 Gal	48" o.c.
	CV	Heather	Calluna vulgaris	2 Gal	12" o.c.
	FG	Dwarf fortergilla	Fothergilla gardenii	2 Gal	36" o.c.
	GT	Bowman's Root	Gillenia trifoliata (Porteranthus trifoliatus)	2 Gal	24" o.c.
PERENNIALS	PS	Creeping Phlox	Phlox subulata	1 Gal	24" o.c.
	AA	Aster oblongifolium	Aromatic aster	1 Gal	48" o.c.
	RH	Orange cone flower	Rudbeckia fulgida	1 Gal	24" o.c.
GRASSES/GROUNDCOVER	CE	Tufted Sedge	Carex elata	1 Gal	18" o.c.
	CM	Palm Sedge	Carex muskingumensis	1 Gal	48" o.c.
	CP	Pennsylvania sedge	Carex pensylvanis	1 Gal	24" o.c.
	SC	Little Bluestem	Schizachyrium scoparium 'Carousel'	1 Gal	24" o.c.
	LM	Lilyturf	Liriope muscari	1 Gal	24" o.c.

Landscaping shown on the approved Landscape Plan as part of the approved Site Plan are for illustrative purposes only and may be changed at the time of detailed plan review of the Sediment Control/Storm Water Management plans by the Mont. Co Department of Permitting Services, Water Resources Section.

**DEVELOPER'S CERTIFICATE**  
 The Undersigned agrees to execute all the features of the Site Plan Approval No. 820170170, including Approval Conditions, Development Program, and Certified Site Plan.  
 Developer: TOLL MD VII LIMITED PARTNERSHIP JOHN HARRIS  
Company Contact Person  
 Address: 7164 COLUMBIA GATEWAY DRIVE, SUITE 230 COLUMBIA MD 21046  
 Phone: 410-872-9105  
 Signature: *J. Harris*


- NOTE: MINOR MODIFICATIONS TO THE LIMITS OF DISTURBANCE SHOWN ON THE SITE PLAN WITHIN THE PUBLIC RIGHT-OF-WAY FOR UTILITY CONNECTIONS MAY BE DONE DURING THE REVIEW OF THE RIGHT-OF-WAY PERMIT DRAWINGS BY THE DEPARTMENT OF PERMITTING SERVICES.
- NOTE: ARCHITECTURAL FOOTPRINTS ARE SHOWN FOR ILLUSTRATIVE PURPOSES ONLY. FINAL ARCHITECTURES AND BUILDING HEIGHT SHALL BE DETERMINED AT BUILDING PERMIT.
- NOTE: M-NOPPC STAFF MUST INSPECT ALL TREE-SAVE AREAS AND PROTECTION DEVICES BEFORE CLEARING AND GRADING.
- NOTE: UTILITIES SHOWN ARE FOR INFORMATIONAL PURPOSES AND ARE SUBJECT TO CHANGE AT FINAL ENGINEERING.

**08-LL-820170170-015**  
**SITE PLAN #820170170**

**ESE CONSULTANTS**  
 ENGINEERING • PLANNING • SURVEYING • ENVIRONMENTAL  
 ESE Consultants, Inc.  
 7164 Columbia Gateway Drive • Suite 230 • Columbia, MD 21046  
 T: 410-872-9105

REVISED:	DATE:	REVISED:	DATE:

**PROFESSIONAL CERTIFICATION**  
 I HEREBY CERTIFY THAT THESE DOCUMENTS WERE PREPARED OR APPROVED BY ME, AND THAT I AM A DULY LICENSED PROFESSIONAL LANDSCAPE ARCHITECT UNDER THE LAWS OF THE STATE OF MARYLAND.  
 2292  
 LICENSE NO. 12/04/12/11  
 EXPIRATION DATE



**APPLICANT:**  
 TOLL MD VII LIMITED PARTNERSHIP  
 c/o TOLL BROS., INC.  
 7164 COLUMBIA GATEWAY DRIVE, SUITE 230  
 COLUMBIA, MARYLAND 21046  
 ATTN: MR. MATT CAPECE  
 PHONE: 410-872-9105  
 FAX: 410-872-9141

**MISS UTILITY NOTE**  
 INFORMATION CONCERNING EXISTING UNDERGROUND UTILITIES WAS OBTAINED FROM AVAILABLE RECORDS. THE CONTRACTOR MUST DETERMINE THE EXACT LOCATION AND ELEVATION OF ALL EXISTING UTILITIES AND UTILITY CROSSINGS BY DIGGING TEST PITS BY HAND, WELL IN ADVANCE OF THE START OF EXCAVATION. CONTACT "MISS UTILITY" AT 1-800-257-7777, 48 HOURS PRIOR TO THE START OF EXCAVATION. IF CLEARANCES ARE LESS THAN SHOWN ON THIS PLAN OR TWELVE (12) INCHES, WHICHEVER IS LESS, CONTACT THE ENGINEER AND THE UTILITY COMPANY BEFORE PROCEEDING WITH CONSTRUCTION. CLEARANCES LESS THAN NOTED MAY REQUIRE REVISIONS TO THIS PLAN.

**LANDSCAPE DETAILS**  
**AMALYN BETHESDA**  
 PARCEL N 495, PLAT 16552 L.34166 F.342  
 ELECTION DISTRICT NO. 7 BETHESDA, MONTGOMERY COUNTY, MARYLAND  
 WSSC MAP 212 NW 07, GRID B4-6 & C4-6  
 TAX MAP GP 342, GRID GP 42

DATE: SEPTEMBER 2018
DESIGN: BAG DRAWN: BAG
SCALE: 1" = 30'
JOB NO.: 3891
SHEET NO.: 36 OF 60