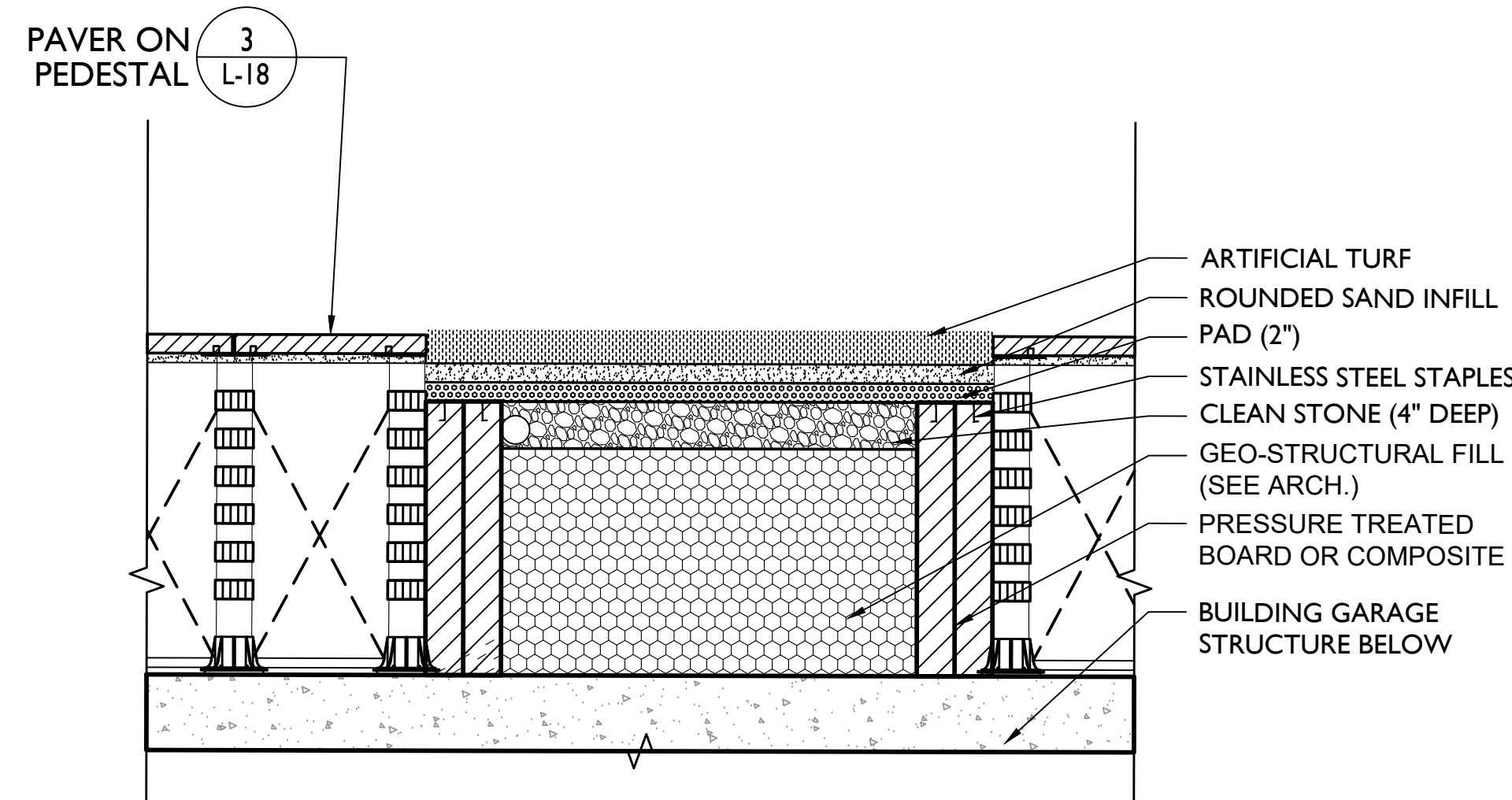
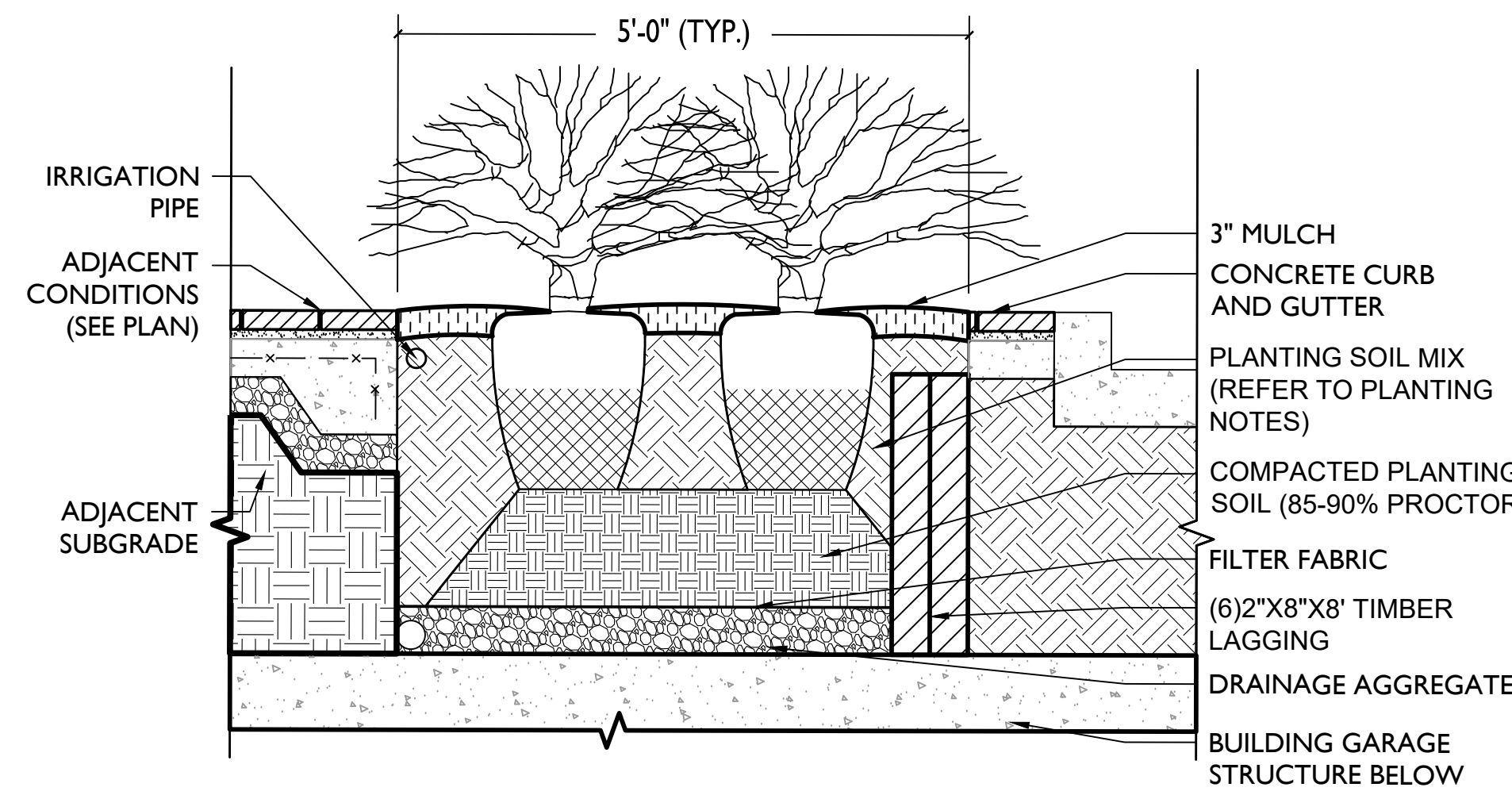


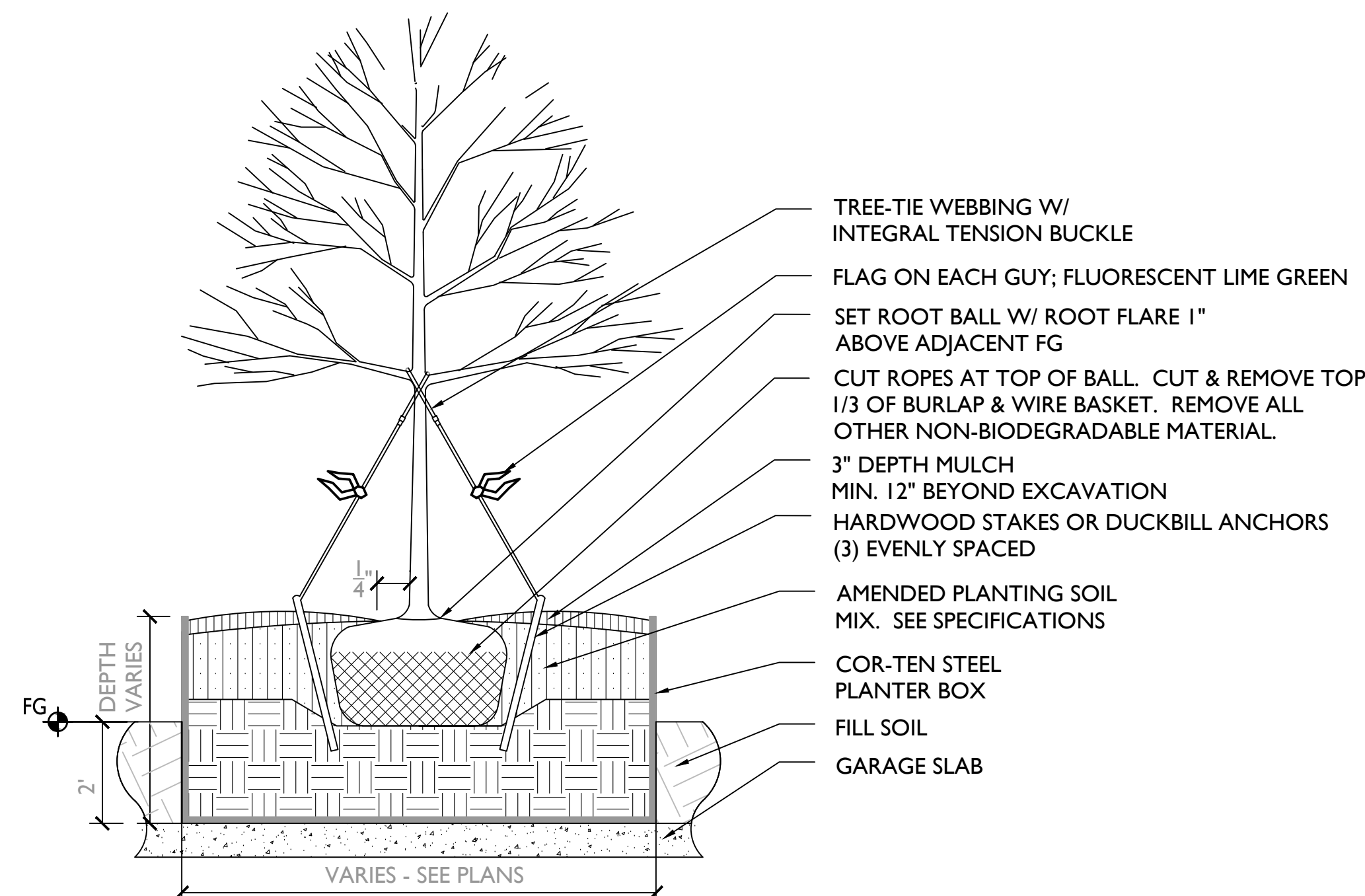
7 AGGREGATE / STONE AREA
1" = 1'-0"



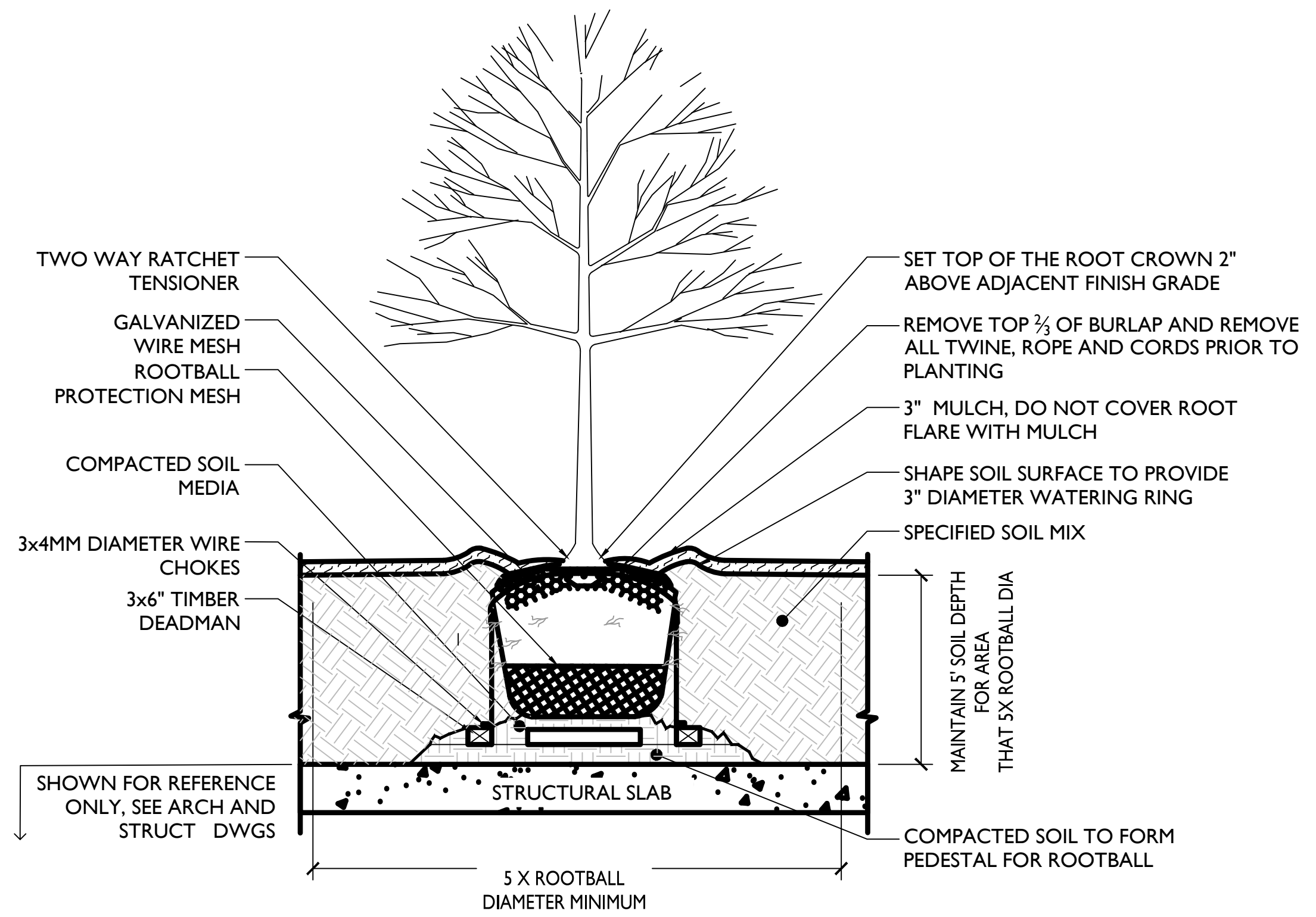
8 TURF OVER STRUCTURE



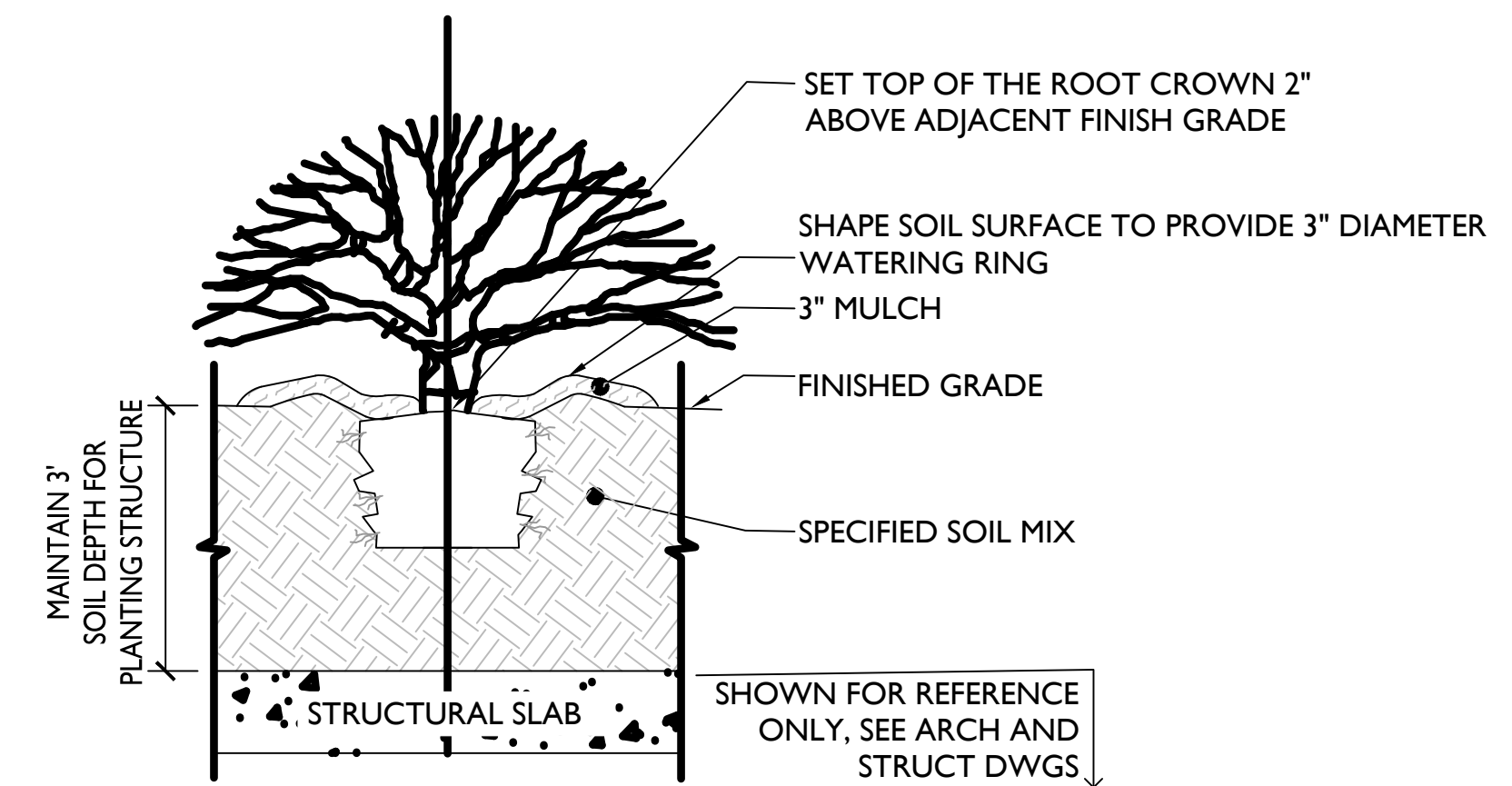
4 LANDSCAPE PIT ON STRUCTURE
3/4" = 1'-0"



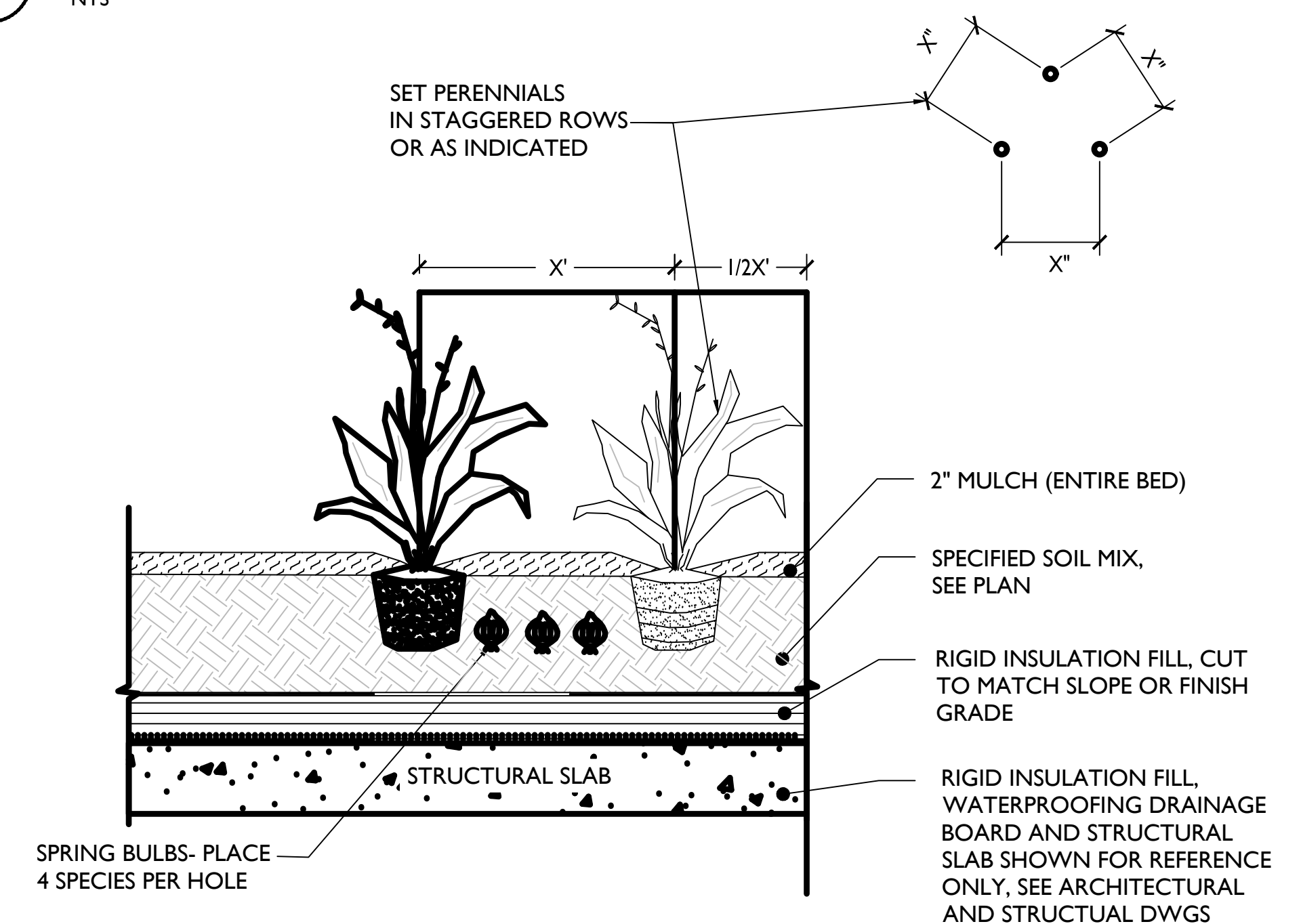
5 COR-TEN PLANTER FOR SHADE TREES



1 TREE PLANTING ON STRUCTURE



2 SHRUB PLANTING ON STRUCTURE
NTS



3 PERENNIAL PLANTING ON STRUCTURE
NTS

Developer's Certificate
The Undersigned agrees to execute all the features of the Site Plan Approval No. 202007077 including Approval Conditions, Development Program, and Certified Site Plan.

Developer: Shamit Development Company, Pradip Ghosh, Contact Person

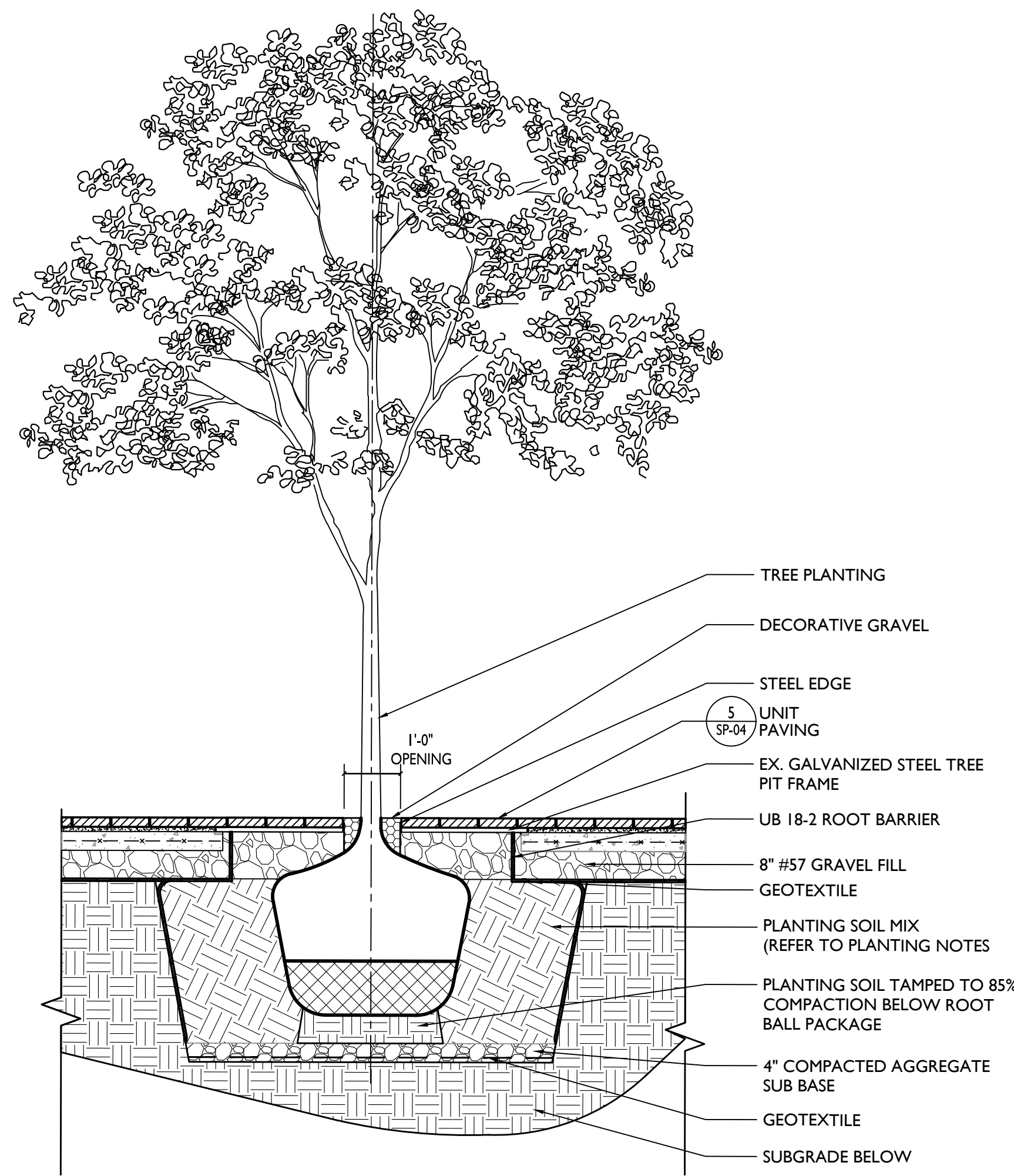
Address: 4495 Montgomery Road, Ellicott City, MD 21043

Phone: (443) 802-9077

Signature: Pradip Ghosh

Preliminary Not For Construction

6 PLAZA TREE PLANTING
1/2" = 1'-0"



LIST OF AMENDMENT ITEMS:

- RE-DESIGNED AREA I.C. LOCATED AT CLOVERLEAF CENTER SUBDIVISION LOTS 2,3, & 4, BLOCK A - FOR NEWLY PROPOSED BUILDINGS D, E, G, & H AND FUTURE C1/C2 PAD SITE.
- ADDED NEW SHEET PER AMENDMENT
- NO SHEET CHANGES.
- REVISED DEVELOPMENT PROGRAM AND BUILDING USES.
- REVISED DEVELOPMENT DATATABLES AND/OR NOTES.
- REVISED SUBDIVISION OF LOTS.
- REVISED ARCHITECTURE ELEVATION AND BUILDING LAYOUTS ON LOTS 2, 3, & 4.
- REVISED LANDSCAPE & LIGHTING LAYOUTS ON LOTS 2, 3, & 4.
- REVISED STREET TREE AND CANOPY COVERAGE ON LOTS 2, 3, & 4.
- REVISED UTILITY LAYOUT / CONNECTION FOR EACH PROPOSED BUILDING.
- REVISED WATER & SEWER LAYOUT / CONNECTIONS WITHIN LOTS 2, 3, & 4.
- REVISED SITE PLAN SHEET NUMBERS TO ACCOUNT FOR NEW SHEETS ADDED PER SITE PLAN AMENDMENT.
- REVISED SHEET MATCH LINES AND/OR ENLARGEMENT VIEWS PER REVISED LAYOUT.
- REVISED PROPOSED CONTOURS PER REVISED LAYOUT ON LOTS 2, 3, & 4.
- REVISED AMENITY AND PROGRAMMED SPACES AROUND NEW PROPOSED BUILDINGS.

FOR LOCATION OF UTILITIES CALL "MISS UTILITY" AT 1-800-257-7777 OR LOG ON TO <http://www.missutility.net/itics/> 48 Hours in Advance of Any Work in This Vicinity

NOTE: The Planimetric information shown on this plan is based in part on copyrighted GIS Data from M-NCPPC, and may not be copied or reproduced without express written permission from M-NCPPC.