

CONSULTANTS



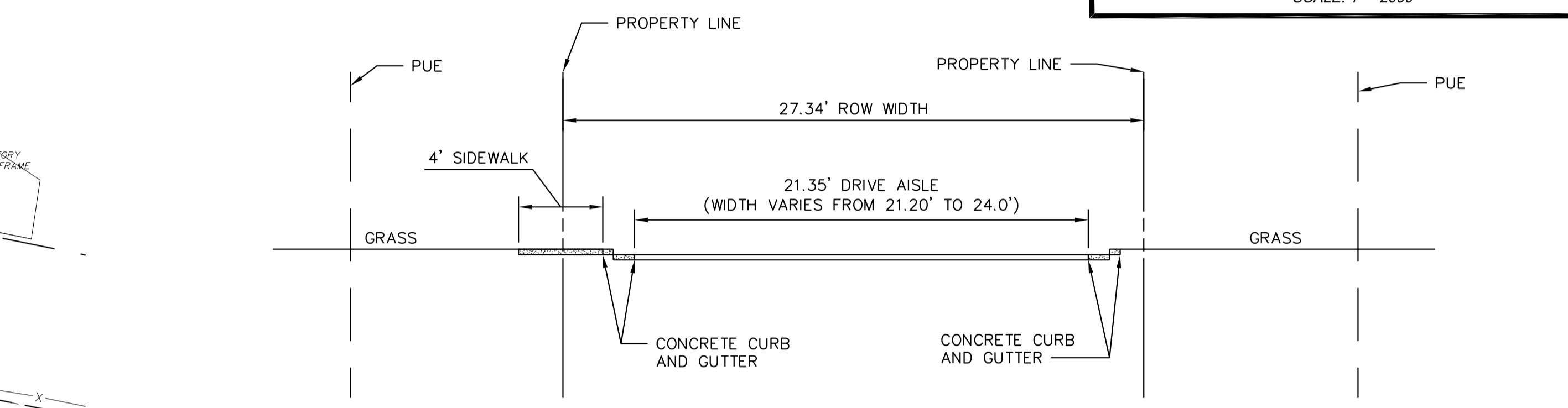
"I HEREBY CERTIFY THAT THESE DOCUMENTS WERE PREPARED OR APPROVED BY ME, AND THAT I AM A DULY LICENSED PROFESSIONAL ENGINEER UNDER THE LAWS OF THE STATE OF MARYLAND, LICENSE NO. 31196, EXPIRATION DATE 1/16/2025."

**SANDY SPRING
 MISSING MIDDLE PILOT
 PROJECT**

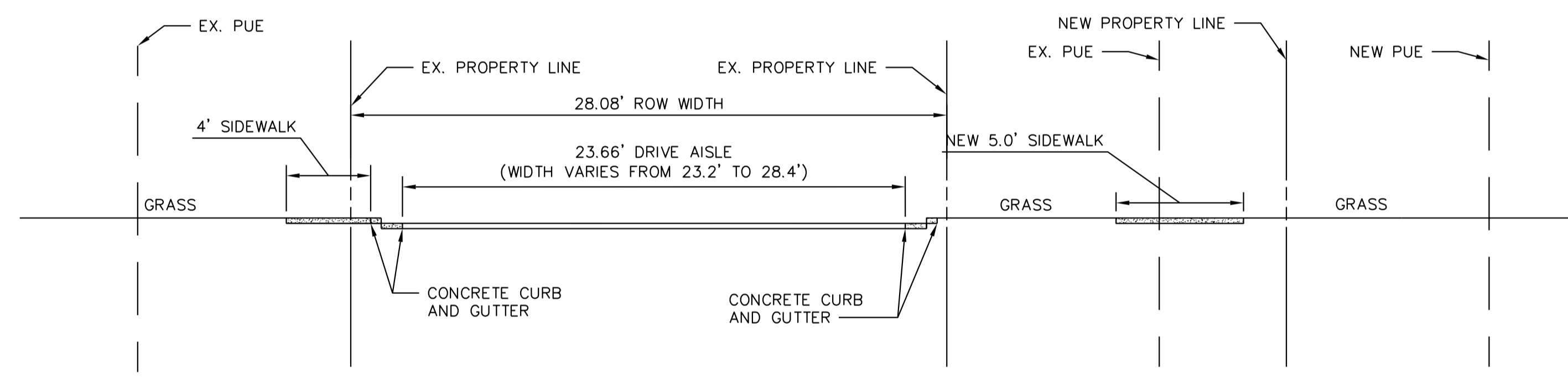
17901 SKYMEADOW WAY
 SANDY SPRING, MD 20860

PLAN # 820220090

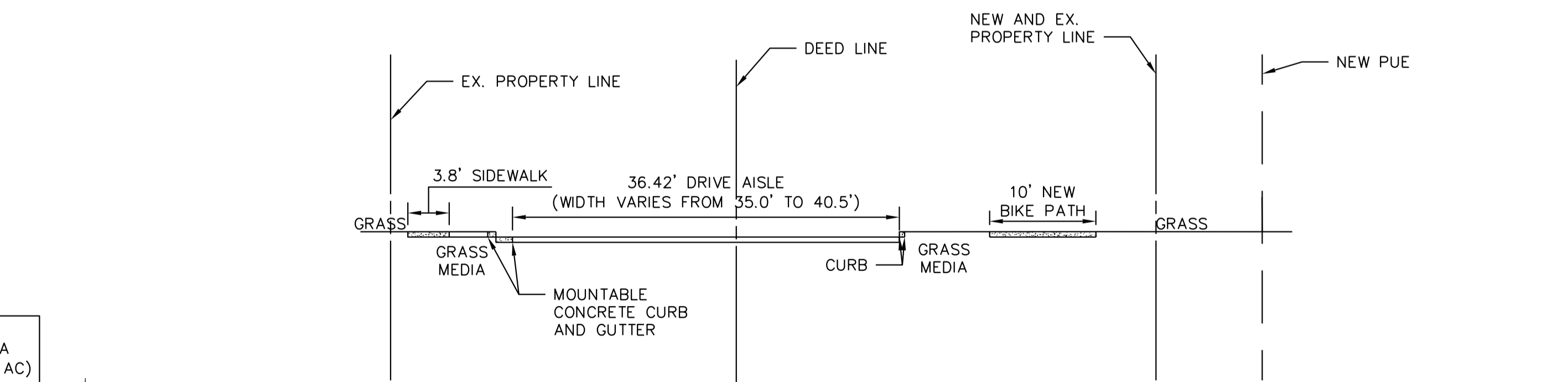
OWNER
 HOUSING OPPORTUNITIES COMMISSION
 10400 DETRICK AVENUE
 KENSINGTON, MD 20895
 CONTACT: JAY SHEPHERD, (240) 627-9437



**SECTION A-A
 BRANCHWOOD LANE
 SCALE 1"=5'**



**SECTION B-B
 SKYMEADOW WAY
 SCALE 1"=5'**



**SECTION C-C
 MD 108
 SCALE 1"=10'**

ENGINEER'S CERTIFICATION:
 I HEREBY CERTIFY THAT THE INFORMATION SHOWN IS TAKEN FROM MASER CONSULTING (BOUNDARY SURVEY DATED 07/01/2014), MNCPPC (GIS DATA DOWNLOAD ON 05/01/2020), AND AVAILABLE PLANS AND RECORDS AND IS TRUE AND CORRECT TO THE BEST OF MY KNOWLEDGE AND BELIEF.
 NAME: AARON SMITH SIGNATURE: *[Signature]*
 MARYLAND REGISTRATION NUMBER: 31196 DATE: 08/17/2023
 (P.E., R.L.S. OR R.L.A. (CIRCLE))

MARK	DATE	DESCRIPTION
------	------	-------------

PROJECT NO.	20-0166.002
SCALE:	AS SHOWN
DESIGNED BY:	ABS
DRAWN BY:	ASC
CHECKED BY:	ABS
SHEET TITLE	

ROADWAY SECTIONS

CS-110
 SHEET VALUE OF