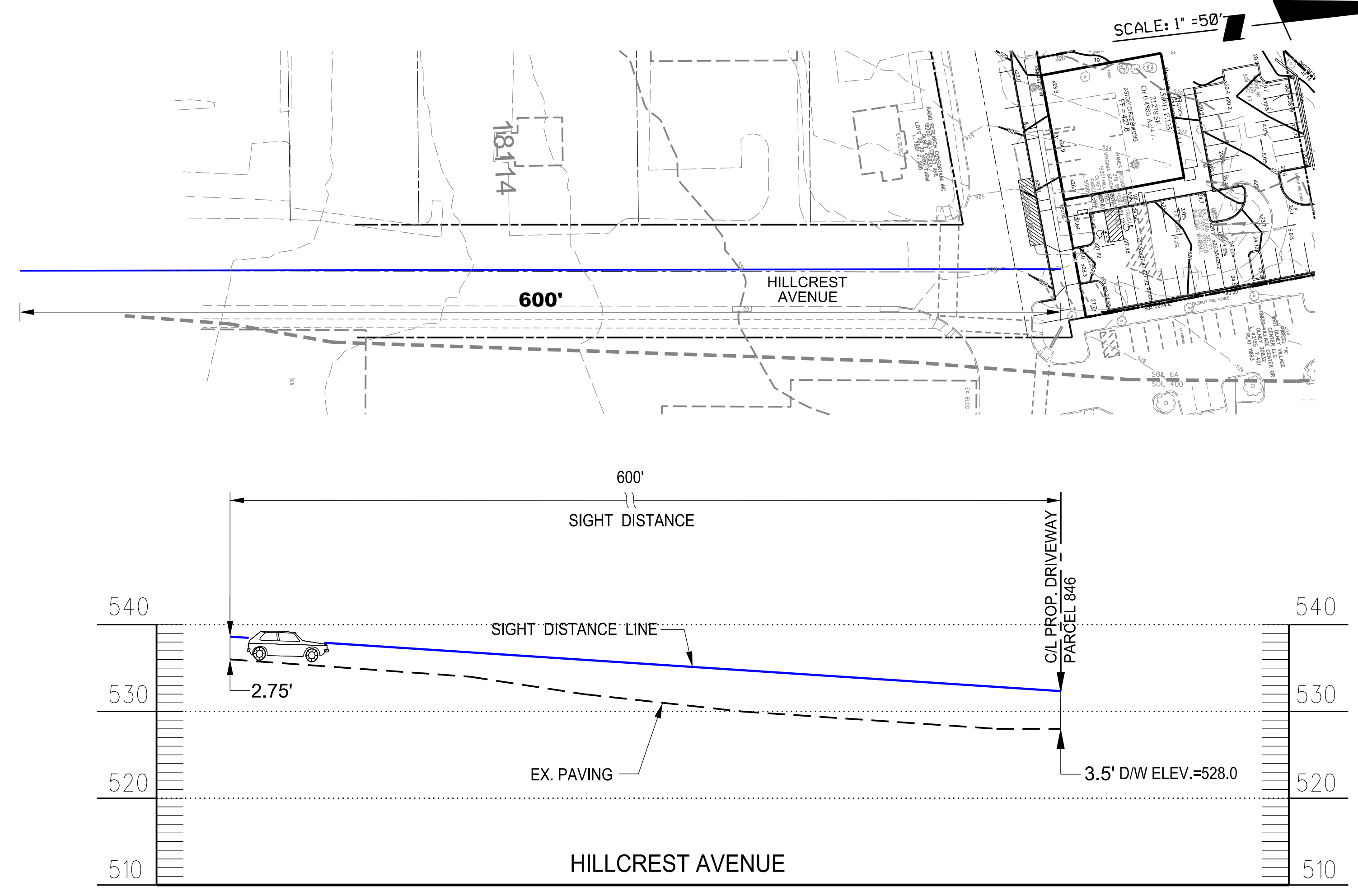
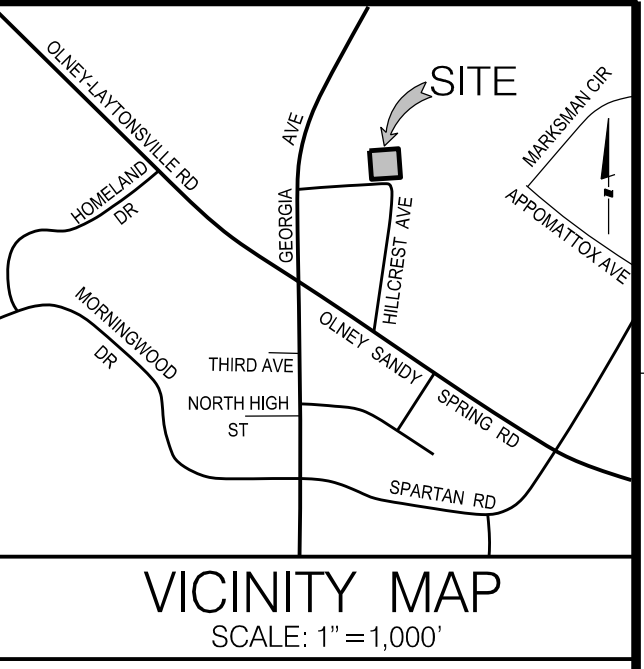



SCALE Horizontal Scale : 1" = 50'
Vertical Scale : 1" = 10'



SCALE Horizontal Scale : 1" = 50'
Vertical Scale : 1" = 10'


OWNER
HANES PROPERTY
219 88TH STREET
VIRGINIA BEACH, VA 23451
ATT: LUDWIG LESKOVAR
603-381-4888



Kim Engineering, Inc.
MBE/DBE/SWaM
1390 Piccard Drive, Suite 340, Rockville, MD 20850
240-614-7678
www.kimengineering.com
Baltimore, MD - Beltsville, MD - Rockville, MD
Civil Engineering - Land Surveying - Geotechnical Engineering

NO.	REVISION	BY	DATE

DATE	MAY 2022
JOB NO.	1199
DESIGNED	JNK
TECHNICIAN	JNK
CHECKED	BJF
GRAPHIC SCALE 1"=50' (PLAN VIEW)	0 50 100 150
WSSC GRID:	225NW03
TAX MAP:	HT63 ADC MAP: 21 E6
	1199/ENG/SITE/SIGHT DISTANCE



PROFESSIONAL CERTIFICATION
I HEREBY CERTIFY THAT THESE DOCUMENTS WERE PREPARED OR APPROVED BY ME, AND THAT I AM A DULY LICENSED LANDSCAPE ARCHITECT UNDER THE LAWS OF THE STATE OF MARYLAND.
License No. 26286, Expiration Date: 06/21/2023

NOT FOR CONSTRUCTION	SIGHT DISTANCE PROFILE	SHEET 1 OF 1
	HILLCREST PROPERTY	SCALE 1"=50'
	18201 HILLCREST AVENUE OLNEY ELEC. DISTRICT, MONTGOMERY COUNTY	TOTAL SHEETS IN THIS SET 1