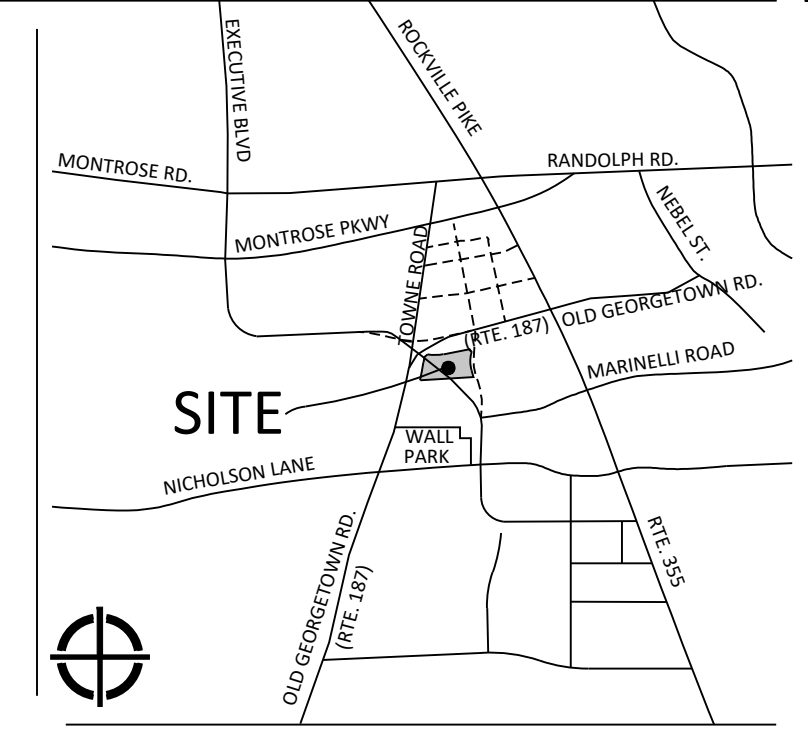


Certified Site Plan
File No. 82015001B
Montgomery County Planning Board Approval

Chair or Designee: _____ Date: _____



VICINITY MAP
SCALE: 1" = 2,000'



VIKA MARYLAND, LLC
20251 Century Blvd., Suite 400
Germantown, MD 20874
301.916.4100 | vika.com

Our Site Set on the Future.
PREPARED FOR:
STONEBRIDGE
301.321.3202
SMITH@STONEBRIDGE.US.COM

ATTORNEY:
SELZER GURVITCH RABIN
WERTHEIMER & POLOTT,
P.C.
301.634.3150
MATT GORDON

ARCHITECTS:
EWING COLE
215.625.4411
BRETT SPEARMAN

LANDSCAPE ARCHITECT:
MAHAN RYKIEL
ASSOCIATES, INC.
410.900.1626
JINGPENG GU, PLA, ASLA

TRAFFIC ENGINEER:
WELLS + ASSOCIATES
301.971.3415
NANCY RANDALL

DRY UTILITY CONSULTANT:
RICHTER & ASSOCIATES
301.XXX.XXXX
XXXXXX

CIVIL ENGINEER:
VIKA MARYLAND, LLC
301.916.4100
JASON EVANS, P.E.

LAND PLANNER:
VIKA MARYLAND, LLC
301.916.4100
IAN P. DUKE

PLACEMAKING & AMENITIES | Illustrative Plan

08-LL-82015001B-404




Category 3



Category 6



Category 6



Category 3



Category 2



Category 4



Category 7



Category 4



Category 2



Category 2



Category 5



Category 1




Category 5

REVISIONS	DATE

EvolutionLabs
North
Bethesda
1st ELECTION DISTRICT
MONTGOMERY COUNTY,
MARYLAND
WSSC GRID: 215NW06
TAX MAP: G062

82015001B



DEVELOPER'S CERTIFICATE
The undersigned agrees to execute all the features of the Site Plan Approval No. 82015001B, including Approval Conditions, Development Program and Certified Site Plan.

DEVELOPER'S NAME: _____
DRAWN BY: _____ MO/RJ
DESIGNED BY: _____ PG/RJ
DATE ISSUED: 12/21/2022

Developer's Name: _____
Contact Person: _____
Address: _____
Phone: _____
Signature: _____ Date: _____

VIKA PROJECT VM1614
DRAWING NO. _____
SHEET NO. L4.04

"FOR LOCATION OF UTILITIES CALL 8-1-1 or 1-800-257-7777 OR LOG ON TO www.call811.com or http://www.missutility.net 48 HOURS IN ADVANCE OF ANY WORK IN THIS VICINITY"

LAYOUT: L4.04, Plotted By: VU/aho