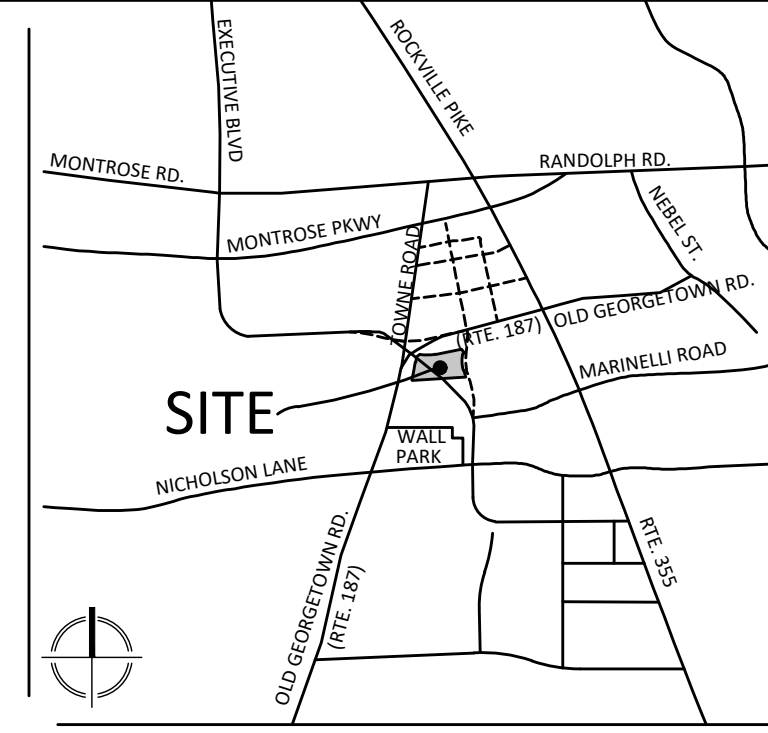


Certified Site Plan
 File No. 82015001B
 Montgomery County Planning Board Approval

Chair or Designee: _____ Date: _____



VICINITY MAP
 SCALE: 1" = 2,000'

VKA
 VIKI MARYLAND, LLC
 20251 Century Blvd., Suite 400
 Germantown, MD 20874
 301.916.4100 | vika.com
 Our Site Set on the Future.

PREPARED FOR:
STONEBRIDGE
 301.321.3202
 SMITH@STONEBRIDGE.US.COM

ATTORNEY:
**SELZER GURVITCH RABIN
 WERTHEIMER & POLOTT,
 PC.**
 301.634.3150
 MATT GORDON

ARCHITECTS:
EWING COLE
 215.625.4411
 BRETT SPEARMAN

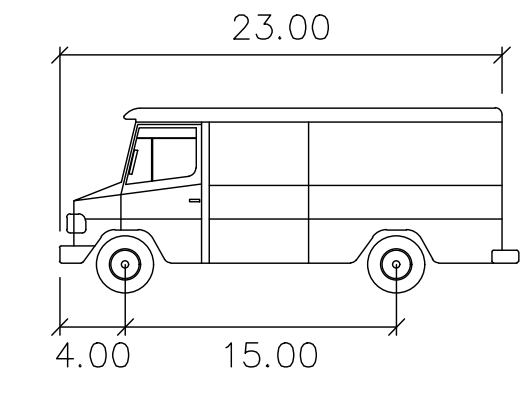
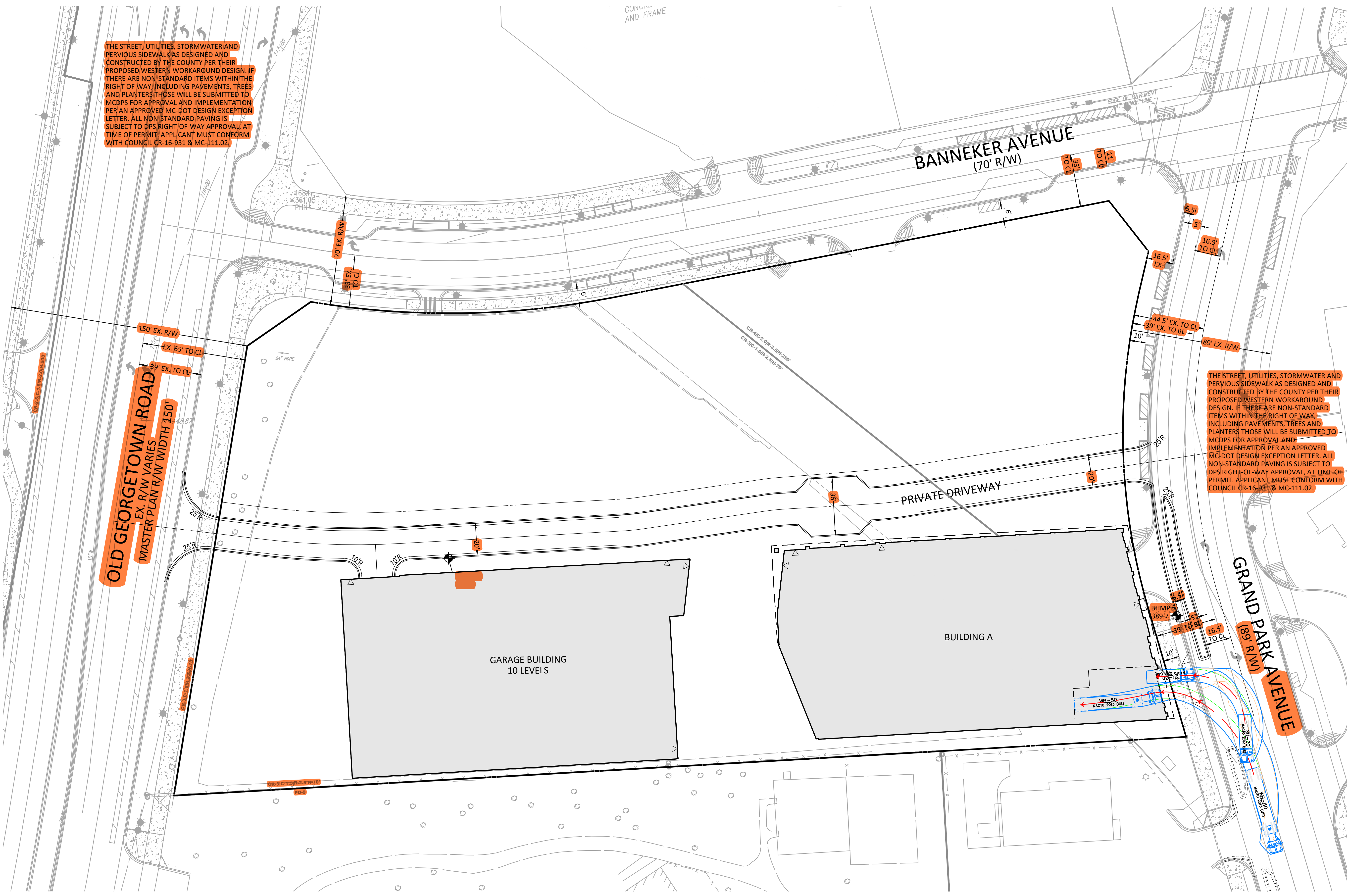
LANDSCAPE ARCHITECT:
**MAHAN RYKIEL
 ASSOCIATES, INC.**
 410.900.1626
 JINGPENG GU, PLA, ASLA

TRAFFIC ENGINEER:
WELLS + ASSOCIATES
 301.971.3415
 NANCY RANDALL

DRY UTILITY CONSULTANT:
RICHTER & ASSOCIATES
 301.548.7475
 JOHN O'BOYLE

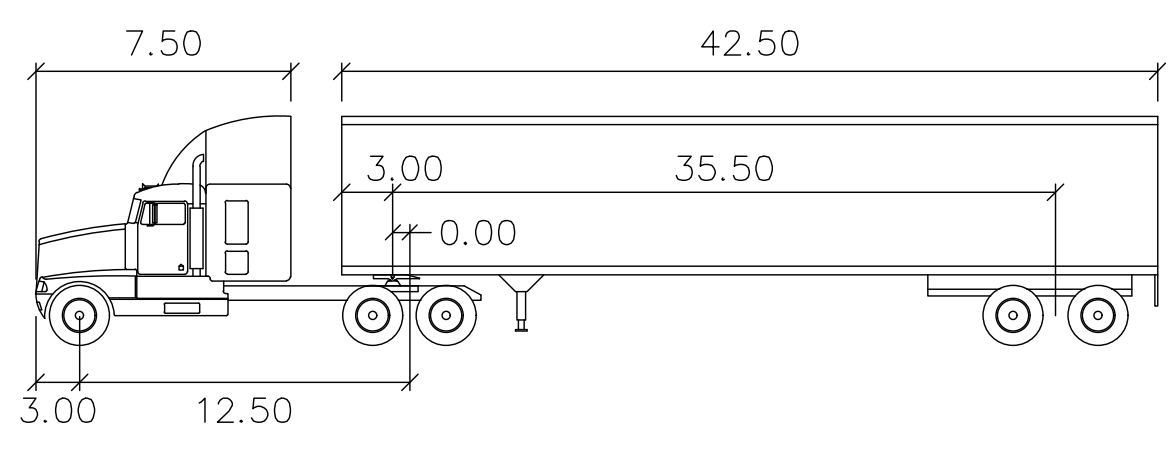
CIVIL ENGINEER:
VKA MARYLAND, LLC
 301.916.4100
 JASON EVANS, P.E.

LAND PLANNER:
VKA MARYLAND, LLC
 301.916.4100
 IAN P. DUKE



DL-23

Width	: 8.50
Track	: 8.50
Lock to Lock Time	: 6.0
Steering Angle	: 40.4



WB-50


Tractor Width	: 8.00	Lock to Lock Time	: 6.0
Trailer Width	: 8.50	Steering Angle	: 17.7
Tractor Track	: 8.00	Articulating Angle	: 70.0
Trailer Track	: 8.50		

REVISIONS	DATE

**EvolutionLabs
 North
 Bethesda**
 1st ELECTION DISTRICT
 MONTGOMERY COUNTY,
 MARYLAND
 WSSC GRID: 215NW06
 TAX MAP: G062

82015001B

**TRUCK
 TURNING
 EXHIBIT**



HEREBY CERTIFY THAT THESE DOCUMENTS WERE PREPARED OR APPROVED BY ME, AND THAT I AM A DULY LICENSED PROFESSIONAL ENGINEER UNDER THE LAWS OF THE STATE OF MARYLAND. JASON A. EVANS, LICENSE NO. 39885, EXPIRATION DATE JANUARY 31, 2025.

THE INFORMATION, DESIGN AND CONTENT OF THESE DRAWINGS OR DOCUMENTS ARE PROPRIETARY TO VIKI MARYLAND, LLC AND CONSTITUTE ITS PROPRIETARY INTELLECTUAL PROPERTY. THESE DRAWINGS AND/OR COPIES, DIGITALLY CONVERTED, MODIFIED OR USED FOR ANY PURPOSE, IN ANY FORM, WITHOUT THE WRITTEN AUTHORIZATION FROM VIKI MARYLAND, LLC, VIOLATION MAY RESULT IN PROSECUTION. ONLY APPROVED, SIGNED AND SEALED PLANS OR DRAWINGS MAY BE UTILIZED FOR CONSTRUCTION PURPOSES.

© 2023 VIKI MARYLAND, LLC

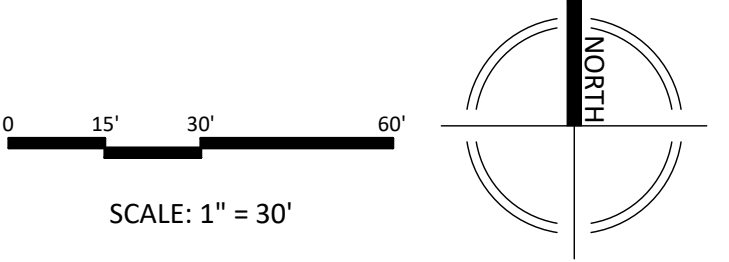
DRAWN BY: SG
 DESIGNED BY: ID/JS
 DATE ISSUED: 09/01/2022

VKA
 PROJECT: VM1614
 DRAWING NO.: AUTO-001

SHEET NO.

FOR LOCATION OF UTILITIES CALL 8-1-1 or 1-800-257-7777 OR LOG ON TO www.call811.com or http://www.misutility.net 48 HOURS IN ADVANCE OF ANY WORK IN THIS VICINITY

The excavator must notify all public utility companies with underground facilities in the area of proposed excavation and have those facilities located by the utility companies prior to commencing excavation. The excavator is responsible for compliance with requirements of Chapter 33A of the Montgomery County Code.



DEVELOPER'S CERTIFICATE

THE UNDERSIGNED AGREES TO EXECUTE ALL THE FEATURES OF THE APPROVED FINAL FOREST CONSERVATION PLAN NO. 82015001B INCLUDING FINANCIAL BONDING, FOREST PLANTING, MAINTENANCE, AND ALL OTHER APPLICABLE AGREEMENTS.

DEVELOPER'S UNDERSIGNED agrees to execute all the features of the Site Plan Approval No. 82015001B, including all the conditions, development program, and Certified Site Plan.

PERSON OR OWNER: **CHRISTOPHER J. SMITH**

Developer's Name: Stonebridge

Contact Person: **CHRISTOPHER J. SMITH**

Address: 2772 WINDSOR AVENUE, SUITE 200, BETHESDA, MD 20814

PHONE: 301-980-0139

EMAIL: smith@stonebridge.us.com

Signature: _____
 Christopher J. Smith for Stonebridge