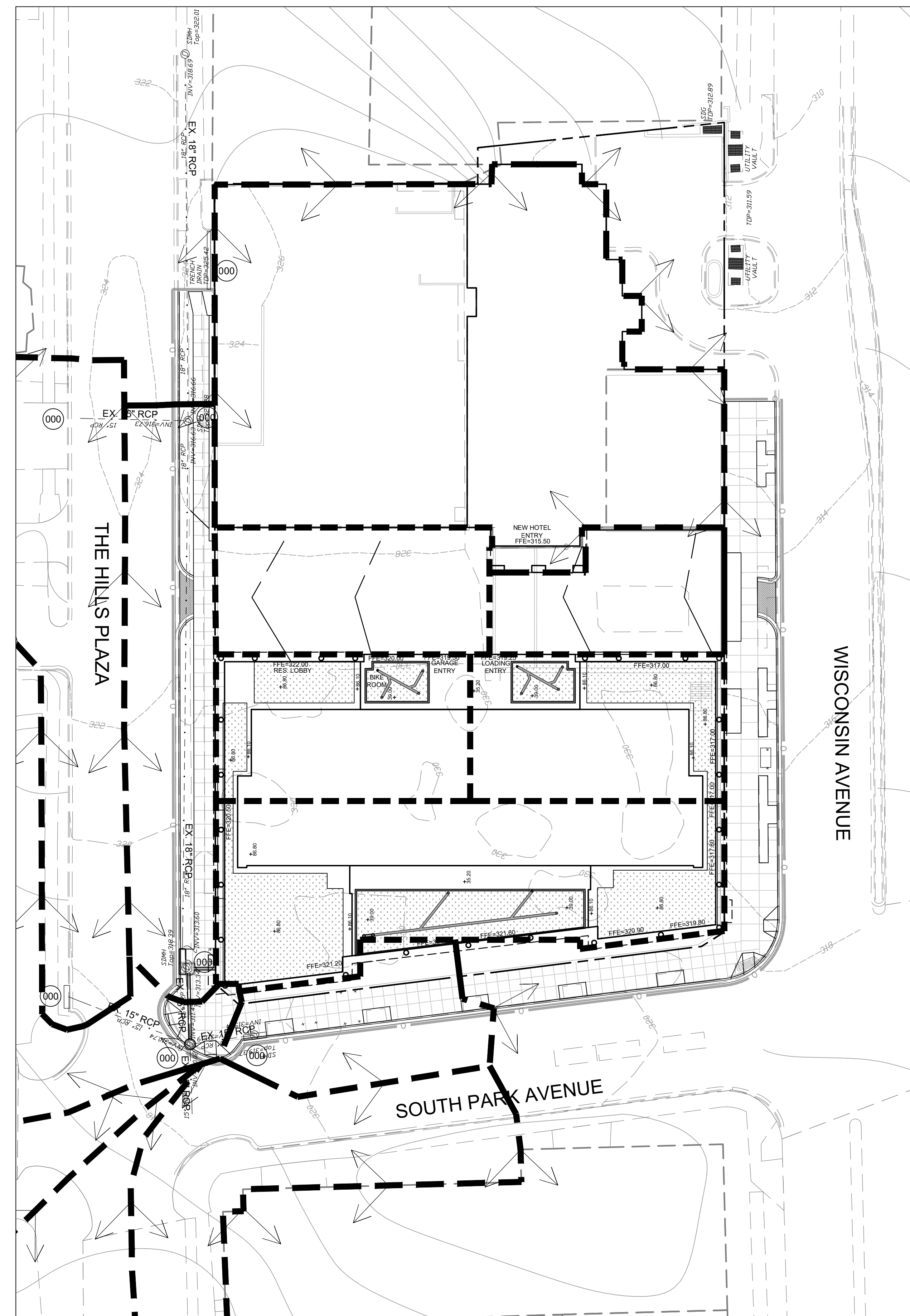
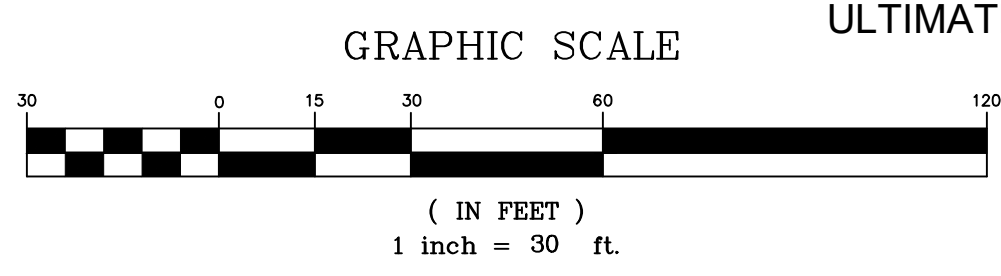
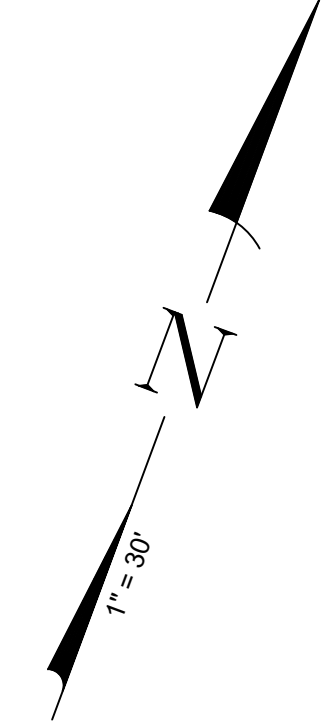


EXISTING CONDITIONS



ULTIMATE CONDITIONS



REVISIONS		
NO.	DESCRIPTION	DATE

TAX MAP HM543 WSSC 207NW04

PLAT 9126  
7TH ELECTION DISTRICT  
MONTGOMERY COUNTY  
MARYLAND

LOT 21  
BLOCK 1  
FRIENDSHIP HEIGHTS

PROJ. MGR PGL  
DRAWN BY MSH  
SCALE 1"=30'  
DATE 11.15.2022

DRAINAGE STUDY PLAN  
EXISTING AND ULTIMATE  
CONDITIONS

PROJECT NO. 2004.242.31  
SHEET NO. 2 OF 3