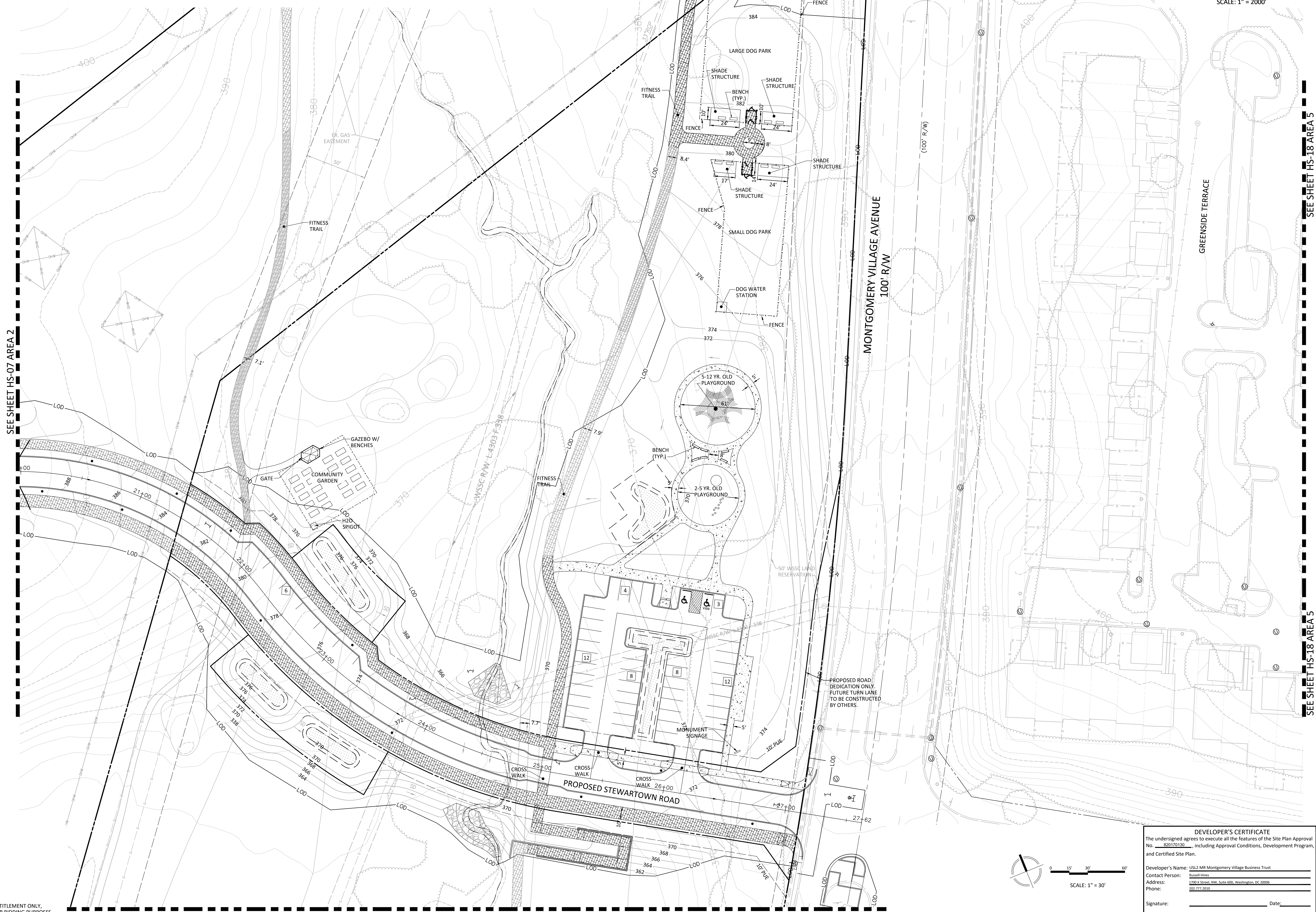
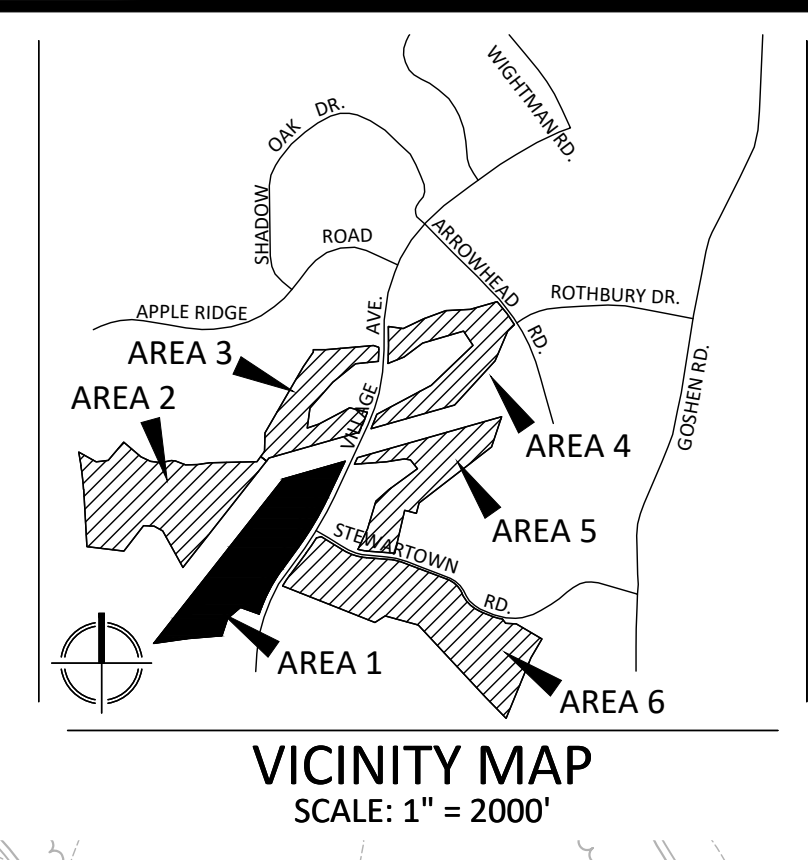


PLAN LEGEND

<ul style="list-style-type: none"> — CTY — — E — — X — — T — — S — — V — — SVB — — 100YR — — 100YR — — 520 — — 524 — 	<ul style="list-style-type: none"> PROPERTY LINES EXISTING CABLE TELEVISION CONDUIT EXISTING ELECTRICAL CONDUIT EXISTING EDGE OF PAVEMENT EXISTING FENCE LINE EXISTING NATURAL GAS CONDUIT EXISTING OVERHEAD WIRES EXISTING TELEPHONE CONDUIT EXISTING PUBLIC UTILITIES EASEMENTS EXISTING SANITARY SEWER CONDUIT EXISTING STORM DRAIN CONDUIT EXISTING WATER CONDUIT EXISTING ZONE LIMITS STREAM VALLEY BUFFER 100 YEAR FLOODPLAIN 100 YEAR FLOODPLAIN BUFFER PROPOSED 10' CONTOUR PROPOSED 2' CONTOUR 	<ul style="list-style-type: none"> PROP. W PROP. S LOD 	<ul style="list-style-type: none"> PROPOSED WATER LINE PROPOSED SANITARY SEWER WITH STRUCTURE PROPOSED STORM DRAIN PROPOSED LIMITS OF DISTURBANCE PROPOSED STORM WATER EASEMENT EXISTING PARKING LABEL EXISTING SANITARY CLEANOUT EXISTING STORM DRAIN MANHOLE EXISTING ELECTRICAL JUNCTION BOX EXISTING ELECTRICAL MANHOLE EXISTING FIRE DEPARTMENT CONNECTION EXISTING FIRE HYDRANT EXISTING GAS MANHOLE 	<ul style="list-style-type: none"> EXISTING GUY POLE EXISTING GAS VALVE EXISTING LIGHT POLE EXISTING PHONE PEDESTAL EXISTING PHONE MANHOLE EXISTING UTILITY POLE EXISTING SANITARY MANHOLE EXISTING TRAFFIC CONTROL BOX EXISTING TRAFFIC SIGNAL POLE EXISTING TREE EXISTING CABLE TELEVISION PEDESTAL EXISTING UNKNOWN UTILITY MANHOLE EXISTING WATER METER EXISTING WATER MANHOLE EXISTING WATER VALVE 	<ul style="list-style-type: none"> EXISTING BOLLARD EXISTING SIGN POST EXISTING WOOD POST EXISTING INLETS EXISTING CURB INLET EXISTING CONCRETE EXISTING CURB AND GUTTER EXISTING BUILDING EXISTING STORY EXISTING ELECTRICAL TRANSFORMER EXISTING ASPHALT EXISTING EASEMENT EXISTING REINFORCED CONCRETE PIPE EXISTING CORRUGATED METAL PIPE EXISTING BUILDING RESTRICTION LINE EXISTING RIGHT-OF-WAY 	<ul style="list-style-type: none"> BUILDING HEIGHT MEASURING POINT PROPOSED BIKE RACKS PROPOSED LIGHTS PEDESTRIAN LIGHTS PROPOSED PARKING LABELS PROPOSED CONCRETE PATH PROPOSED ASPHALT PATH PROPOSED FIRE HYDRANT DOOR LOCATION PROPOSED SWM FACILITY PROPOSED SWM FACILITY WITH CHECK WALL AND CURB CUT PROPOSED RETAINING WALL PROPOSED STORM DRAIN PROPOSED MAIL BOX
---	---	---	---	--	--	---

SEE SHEET HS-09 AREA 3



SEE SHEET HS-07 AREA 2

SEE SHEET HS-18 AREA 5



PREPARED FOR:
USL2 MR
MONTGOMERY VILLAGE BUSINESS TRUST
 c/o MONUMENT REALTY
 750 17th STREET, NW, SUITE 1100
 WASHINGTON, DC 20006
 202.777.2010
 RUSSELL HINES

DESIGN CONSULTANTS
ARCHITECTS
TORTI GALLAS AND PARTNERS, INC
 1300 SPRING STREET, SUITE 400
 SILVER SPRING, MD 20910
 301.588.4800
 ERIK J. AULESTIA

ATTORNEY
LERCH, EARLY & BREWER
 CHTD.
 3 BETHESDA METRO CENTER
 SUITE 460
 BETHESDA, MD 20814
 301.843.3832
 PATRICIA HARRIS

TRAFFIC ENGINEER
WELLS + ASSOCIATES
 8730 GEORGIA AVENUE, SUITE 200
 SILVER SPRING, MD 20910
 301.448.1333
 KEVIN BERGER

LANDSCAPE ARCHITECT
VIKA MARYLAND, LLC
 20251 CENTURY BOULEVARD
 SUITE 400
 GERMANTOWN MD, 20874
 301.916.4100
 JOSH SLOAN

CIVIL ENGINEER
VIKA MARYLAND, LLC
 20251 CENTURY BOULEVARD
 SUITE 400
 GERMANTOWN MD, 20874
 301.916.4100
 MIKE GOODMAN

REVISIONS	DATE
DRC COMMENTS	08/09/17
REVIEWERS	08/31/17
COMMENTS	

PROFESSIONAL SEAL

I HEREBY CERTIFY THAT THESE DOCUMENTS WERE PREPARED OR APPROVED BY ME, AND THAT I AM A FULLY LICENSED, REGISTERED LANDSCAPE ARCHITECT UNDER THE LAWS OF THE STATE OF MARYLAND.
 NAME: JOSHUA SLOAN, P.L.A. AIA
 LICENSE NUMBER: 3775
 EXPIRATION DATE: 12/31/2022

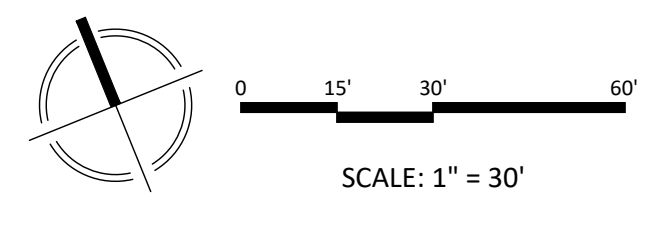
BLOOM MV AREA I-VI
 9TH ELECTION DISTRICT
 MONTGOMERY COUNTY, MARYLAND
 WSSC GRID: 227NW09
 TAX MAP: FU342
SP# 820170130

AREA 1 DETAILED HARDSCAPE PLAN

DEVELOPER'S CERTIFICATE
 The undersigned agrees to execute all the features of the Site Plan Approval No. **820170130**, including Approval Conditions, Development Program, and Certified Site Plan.

Developer's Name: **USL2 MR Montgomery Village Business Trust**
 Contact Person: **Russell Hines**
 Address: **1200 K Street, NW, Suite 600, Washington, DC 20006**
 Phone: **202.777.2010**

Signature: _____ Date: _____



NOTE: SCHEMATIC DESIGN FOR ENTITLEMENT ONLY. NOT FOR CONSTRUCTION OR BIDDING PURPOSES.